

West Virginia State Senate Redistricting Task Force
Date Document Received: May 21, 2011
Description: 4 pages

Disclaimer of Liability and Endorsement: The attached document was prepared by a private citizen or organization and submitted to the West Virginia State Senate Redistricting Task Force as part of the information gathering process. The views, content, and opinions expressed in this document are solely those of the third party preparers and do not reflect the views, legal opinions, or in any way represent official action of the West Virginia State Senate Redistricting Task Force, the West Virginia Senate, the West Virginia Legislature or their members (collectively the "WV Legislature"). The attached document is provided for information and convenience of the public. Reference to any specific redistricting plan, map, district or process does not constitute endorsement or recommendation by the WV Legislature. The WV Legislature makes no claims, promises, guarantees, or warranties about the contents, errors or omissions in the content of the attached item. The WV Legislature disclaims responsibility for the content of these documents.

Plan: Congressional Plan 3 McCabe and Cooper
Plan Type: Congressional 2010 Census
Administrator: Jo Vaughan
User:

Population Summary Report

Thursday May 19, 2011

4:52 PM

DISTRICT	POPULATION	DEVIATION	% DEVN.
1	617,778	113	0.02
2	617,667	2	0.00
3	617,549	-116	-0.02

Total Population: 1,852,994

Ideal District Population: 617,665

Summary Statistics

Population Range: 617,549 to 617,778

Ratio Range: 1.00

Absolute Range: -116 to 113

Absolute Overall Range: 229.00

Relative Range: -0.02% to 0.02%

Relative Overall Range: 0.04%

Absolute Mean Deviation: 77.00

Relative Mean Deviation: 0.01%

Standard Deviation: 114.52

Plan: Congressional Plan 3 McCabe and Cooper
Plan Type: Congressional 2010 Census
Administrator Jo Vaughan
User:

Plan Components Report

Thursday, May 19, 2011

4:54 PM

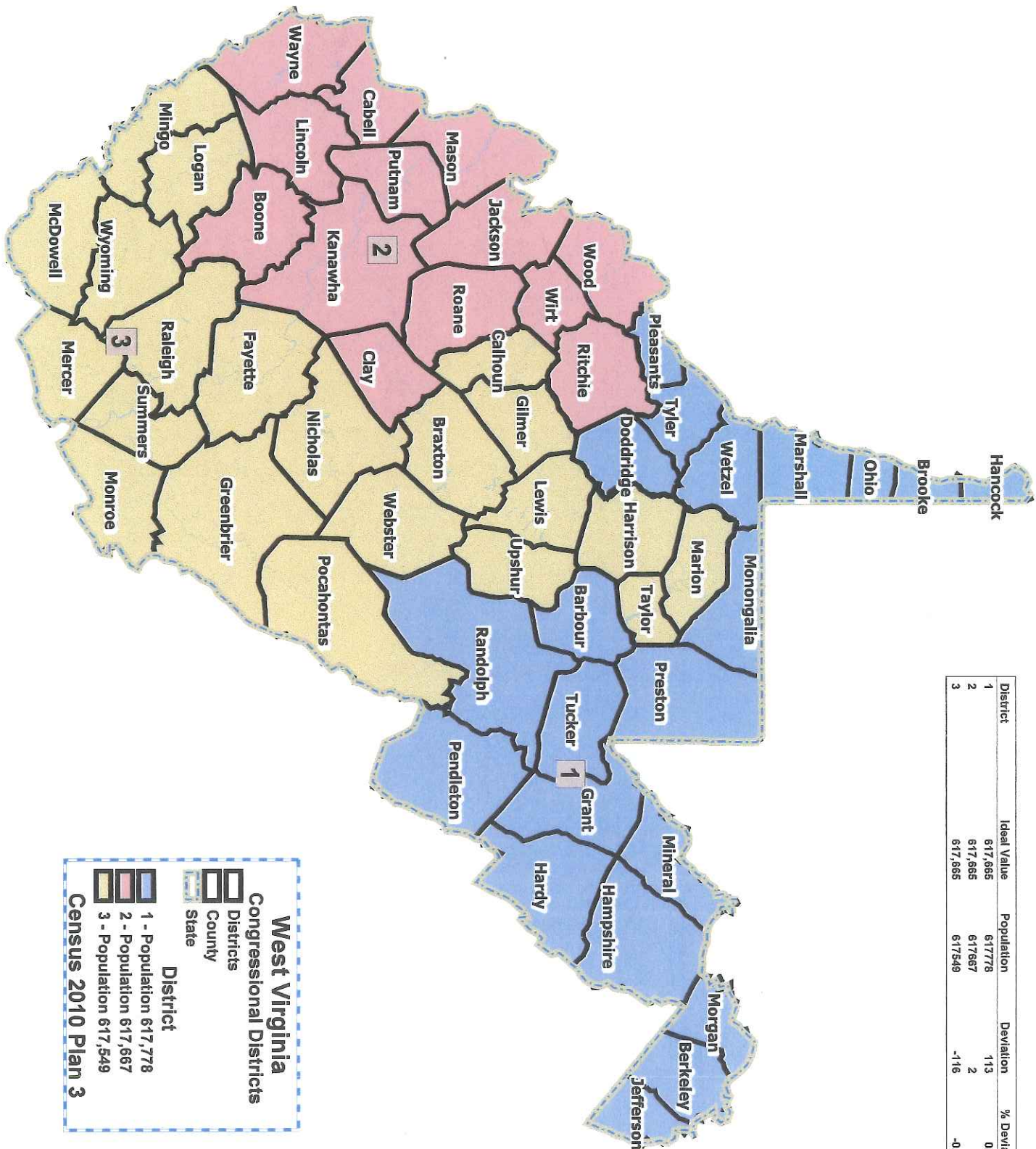
POPULATION	
District 1	
Barbour WV County	16,589
Berkeley WV County	104,169
Brooke WV County	24,069
Doddridge WV County	8,202
Grant WV County	11,937
Hampshire WV County	23,964
Hancock WV County	30,676
Hardy WV County	14,025
Jefferson WV County	53,498
Marshall WV County	33,107
Mineral WV County	28,212
Monongalia WV County	96,189
Morgan WV County	17,541
Ohio WV County	44,443
Pendleton WV County	7,695
Pleasants WV County	7,605
Preston WV County	33,520
Randolph WV County	29,405
Tucker WV County	7,141
Tyler WV County	9,208
Wetzel WV County	16,583
District 1 Subtotal	617,778
District 2	
Boone WV County	24,629
Cabell WV County	96,319
Clay WV County	9,386
Jackson WV County	29,211
Kanawha WV County	193,063
Lincoln WV County	21,720
Mason WV County	27,324

Plan: Congressional Plan 3 McCabe and Cooper
Type: Congressional 2010 Census

Administrator: Jo Vaughan
User:




POPULATION

District 2 (continued)	
Putnam WV County	55,486
Ritchie WV County	10,449
Roane WV County	14,926
Wayne WV County	42,481
Wirt WV County	5,717
Wood WV County	86,956
District 2 Subtotal	617,667
District 3	
Braxton WV County	14,523
Calhoun WV County	7,627
Fayette WV County	46,039
Gilmer WV County	8,693
Greenbrier WV County	35,480
Harrison WV County	69,099
Lewis WV County	16,372
Logan WV County	36,743
Marion WV County	56,418
McDowell WV County	22,113
Mercer WV County	62,264
Mingo WV County	26,839
Monroe WV County	13,502
Nicholas WV County	26,233
Pocahontas WV County	8,719
Raleigh WV County	78,859
Summers WV County	13,927
Taylor WV County	16,895
Upshur WV County	24,254
Webster WV County	9,154
Wyoming WV County	23,796
District 3 Subtotal	617,549
State totals	1,852,994






District	Ideal Value	Population	Deviation	% Deviation
1	617,665	617,778	113	0.02%
2	617,665	617,667	2	0%
3	617,665	617,549	-116	-0.02%

West Virginia
Congressional Districts

 Districts
 County
 State

District

-  1 - Population 617,778
-  2 - Population 617,667
-  3 - Population 617,549

Census 2010 Plan 3