

STATE OF WEST VIRGINIA

PUBLIC SERVICE COMMISSION

Special Report

Utility Rate Comparisons

OFFICE OF LEGISLATIVE AUDITOR
Performance Evaluation and Research Division
Building 1, Room W-314
State Capitol Complex

CHARLESTON, WEST VIRGINIA 25305
(304) 347-4890

PE 98-07-99

Executive Summary

This report contains interstate and intrastate electricity, natural gas, water and sewer rate comparisons. West Virginia's utility rates are regulated by the Public Service Commission (PSC), which is currently under sunset review. The Public Service Commission is charged with the responsibility of regulating public utilities to ensure that rates and charges for utility services are just, reasonable, applied without unjust discrimination or preference, and based primarily on the costs of providing these services.

Because each consumer of this report will have unique interests and information needs, rate data has been provided to allow the reader to make comparisons and draw conclusions. The data is organized in six sections as follows:

- Section 1:** PSC Electric and Gas Residential Rate Comparison
- Section 2:** U.S. Department of Energy Rate Comparison and Ranking
- Section 3:** PSC Rate Comparison of West Virginia Water Utilities (Rank Order)
- Section 4:** PSC Rate Comparison of West Virginia Water Utilities (Alphabetical Order)
- Section 5:** PSC Rate Comparison of West Virginia Sewer Utilities (Rank Order)
- Section 6:** PSC Rate Comparison of West Virginia Sewer Utilities (Alphabetical Order)

Except for Section 2, which is based on U.S. Department of Energy data compiled by the Office of the Legislative Auditor, the rest of the report is a compilation of Public Service Commission reports.

Electricity Rates

West Virginia's electricity rates are among the Nation's lowest. Sections 1 and 2 show how West Virginia electricity utilities compare with each other and other states. Data provided in Table 1 of Section 1 is summarized in the Figure A below, which shows how residential electricity rates compare among 17 regional power companies (5 WV companies, 2 KY companies, 2 MD companies, 3 OH companies, 2 PA companies and 3 VA companies).

Figure A
Rank of West Virginia Residential Power Rates Among 17 Regional Utilities
As of April 1, 1998
(1 lowest rate; 17 highest rate)

Electric Utility	600 Kwh	1,500 Kwh	2,500 Kwh
Appalachian Power (American Electric Power)	2	3	3
Monongahela Power (Allegheny Power)	9	11	11
Potomac Edison (Allegheny Power)	4	9	9
West Virginia Power	13	14	14
Wheeling Power (American Electric Power)	7	5	6

Table 4 of Section 1 shows that as of April 1, 1998, West Virginia's American Electric Power's rate was the 7th lowest residential rate of the 40 states (counting the District of Columbia as a state) participating in the survey. However this methodology uses the lowest West Virginia rate for comparison to other states, but does not likewise identify the lowest rate for other states, skewing the comparison in West Virginia's favor. Using U.S. Department of Energy data supplied in Section 2, West Virginia had the 8th lowest residential revenues per kilowatt hour, the 7th lowest commercial revenues per kilowatt hour and the 12th lowest industrial revenues per kilowatt hour of all 50 states and the District of Columbia in 1997.

Natural Gas

The West Virginia's natural gas rates are somewhat higher than those of many other states. Sections 1 and 2 show how West Virginia gas utilities compare with each other and other states. Data provided in Table 2 of Section 1 is summarized in the Figure B below, which shows how residential natural gas rates compare among 19 regional gas companies (5 WV companies, 2 KY companies, 2 MD companies, 5 OH companies, 2 PA companies and 3 VA companies).

Table 5 of Section 1 shows that as of April 1, 1998, West Virginia's Mountaineer Gas Company's rate was the 27th lowest residential rate of the 46 states (counting the District of Columbia as a state) participating in the survey. However, as is the case with the PSC's electricity analysis discussed above, this methodology uses the lowest West Virginia rate for comparison to other states, but does not likewise identify the lowest rate for other states, skewing the comparison in West Virginia's favor. Using U.S. Department of Energy data supplied in Section 2, West Virginia had the 37th lowest residential rate in 1995, the 42nd lowest commercial rate, the 10th lowest industrial rate and the 10th lowest vehicle fuel rate of all 50 states and the District of Columbia.

<p style="text-align: center;">Figure B Rank of West Virginia Residential Natural Gas Rates Among 19 Regional Utilities As of April 1, 1998 (1 lowest rate; 19 highest rate)</p>	
Natural Gas Utility	Rate per 30 Mcf
Equitable Gas Company	19
Hope Gas, Inc.	10
Mountaineer Gas Company	5
Shenandoah Gas	15
West Virginia Power Gas Service	12

Water Rates


Because of the numerous providers of water and sewer utilities, a comprehensive interstate rate comparison is not available. However, as evidenced by the tremendous rate disparity of West Virginia water utilities as shown in Sections 3 and 4 (same data sorted by rate rank and alphabetical order), an interstate comparison based on a calculated state average would be of limited value. As of July 1, 1998, cost per 4,500 gallons of water ranged incredibly from just \$1.94 (SC Water and Sewer, Inc.) to \$56.50 (Jefferson Utilities, Inc.), among 458 water utilities. Reasons for this disparity likely include items such as the scale of the utility, condition of the water prior to treatment, quality of the water following treatment and compliance with standards, terrain, level of maintenance, type of utility (public/private), population density of the service area, regional wages, condition of infrastructure/leakage, service measurement/rate determination methodology and other factors.

Sewer Rates

Like water rates, sewer rates are especially varied among the State's utilities. As shown in Sections 5 and 6 (same data sorted by rate rank and alphabetical order), intrastate sewer rates ranged from \$1.25 (Kermit Municipal Sewerage System) to \$70.80 (Jefferson Utilities, Inc.), among 336 sewer utilities. Reasons for this disparity likely include items such as the scale of the utility, quality of the sewage treatment and compliance with standards, terrain, level of maintenance, type of utility (public/private), population density of the service area, regional wages, service measurement/rate determination methodology and other factors.

Section 1

PSC Electric and Gas Residential Rate Comparison



**ELECTRIC AND GAS
RESIDENTIAL RATE COMPARISON**

APRIL 1, 1998

Prepared by:

Francis J. DiVita
Utility Financial Analyst
Special Studies Section
Utilities Division

TABLE OF CONTENTS

	page
INTRODUCTION	1-2
WEST VIRGINIA AND BORDERING STATES ELECTRIC RESIDENTIAL RATE COMPARISONS	3
WEST VIRGINIA AND BORDERING STATES GAS RESIDENTIAL RATE COMPARISONS	4
ALTERNATIVE FUEL COST - WEST VIRGINIA	5
NATIONAL ELECTRIC COMPARISONS - 600 Kwh	6
NATIONAL GAS COMPARISONS - 30 Mcf	7
EXHIBITS	8-9

INTRODUCTION

This Residential Rate Comparison report is prepared by the Utilities Division (Special Studies Section) of the Public Service Commission of West Virginia.

The original study compared electric and gas residential rates between West Virginia and bordering states. The study was later expanded to include comparisons with other areas of the United States and with alternative heating fuels.

Information in this report is compiled from a survey of utility companies and the state Public Service Commissions. The utility companies and the major cities served were picked at random by the various state Commissions. All of the rates used in the calculations were effective as of April 1, 1998. It should be noted that some of the rates used may be in effect subject to regulatory approval. Also, rates may change between April 1 and the date of the next report, July 1, 1998.

The residential electric bills are calculated at 600, 1,500 and 2,500 kilowatt-hour usage (Table 1). The residential gas bills are calculated at 30 Mcf usage (Table 2). Graphs (Exhibits A and B) further illustrate the residential electric and gas costs to West Virginia customers.

The study also includes comparisons of alternative heating fuels and cost of these fuels (Table 3). In Table 3, the calculations are based on sixty-five and eighty-five percent efficiency rate. The average unit costs in this table were taken from two major electric and two major gas companies (Appalachian Power, Monongahela Power, Mountaineer Gas and Hope Gas). These calculations represent an estimate of electric and gas bills for the majority of West Virginia customers.

The residential electric and gas rates in the continental United States and the District of Columbia are shown in Tables 4 and 5. To show more relevance of the comparisons the cost was calculated and arranged from highest to lowest. Also, rate information was requested as to cost being average, below average, or above average for each state. The electric data showed twenty-four (24) average, ten (10) above average, four (4) below average, seven (7) did not respond to the question and four (4) not available. The gas data showed twenty-six (26) average, nine (9) above average, ten (10) below average, two (2) did not respond to the question and two (2) not available.

Respectfully submitted,

Francis J. DiVita
Utility Financial Analyst
Utilities Division
Special Studies Section
(304) 340-0386

TABLE 1

**RESIDENTIAL RATE COMPARISONS (ELECTRIC SERVICE)
WEST VIRGINIA AND BORDERING STATES
AS OF APRIL 1, 1998**

	600 Kwh \$	Usage 1,500 Kwh \$	2,500 Kwh \$
West Virginia			
Appalachian Power Company (American Electric Power)	36.31	76.27	120.67
Monongahela Power Company (Allegheny Power)	44.09	103.45	169.41
The Potomac Edison Company (Allegheny Power)	41.55	97.94	160.59
West Virginia Power	47.01	107.31	174.32
Wheeling Power (American Electric Power)	42.96	96.45	152.16
Kentucky			
American Electric Power	32.82	70.24	111.79
x Louisville Gas & Electric Co.	36.54	74.33	116.32
Maryland			
Baltimore Gas and Electric	53.98	113.54	179.72
Allegheny Power (The Potomac Edison Company)	45.15	105.40	172.32
Ohio			
x Cleveland Electric Illuminating	75.93	162.30	244.25
Ohio Power Company	43.85	96.63	153.06
Columbus Southern Power Company	48.42	97.24	135.70
Pennsylvania			
Duquesne Light Company	74.16	175.84	288.81
West Penn Power Company	41.93	97.33	158.88
Virginia			
American Electric Power (APCo)	41.74	89.30	139.61
x The Potomac Edison Company	45.37	105.23	171.75
Virginia Power Company	46.82	103.25	161.57
x Did Not Respond. Latest Calculations Used			

TABLE 2

**RESIDENTIAL RATE COMPARISONS (NATURAL GAS SERVICE)
WEST VIRGINIA AND BORDERING STATES
AS OF APRIL 1, 1998**

	Usage 30 Mcf \$
West Virginia	
Equitable Gas Company	271.98
Hope Gas, Inc.	206.40
Mountaineer Gas Company	181.10
Shenandoah Gas	244.08
West Virginia Power Gas Service	224.81
Kentucky	
Columbia Gas	197.97
Louisville Gas and Electric	152.79
Maryland	
Baltimore Gas and Electric	235.31
Columbia Gas	205.57
Ohio	
Columbia Gas (Portsmouth)	196.00
Columbia Gas (Steubenville)	196.00
East Ohio Gas Co. (Youngstown)	169.40
East Ohio Gas Co. (Cleveland)	169.40
x East Ohio Gas Co. River Gas Division (Marietta)	178.17
Pennsylvania	
x Equitable Gas Company	252.33
Columbia Gas	210.39
Virginia	
Columbia Gas of Virginia.	254.49
Shenandoah Gas	229.07
Virginia Natural Gas, Inc.	250.40
x Did Not Respond, Latest Calculations Used	

TABLE 3

**ALTERNATIVE FUELS COST COMPARISON
FOR 19.5 MILLION BTUS OF HEAT USED
AS OF APRIL 1, 1998**

TYPE OF FUEL	QUANTITY OF HEAT USED MMBTU	FUEL UNITS PURCHASED (A)(B)	UNIT COST.(C) \$	AVERAGE TOTAL COST \$
Natural Gas (65%)	19.5	30.00 Mcf	6.4583	193.75
Natural Gas (85%)	19.5	22.94 Mcf	6.5224	149.63
No. 2 Fuel Oil (65%)	19.5	216.31 Gal.	0.8495	183.76
No. 2 Fuel Oil (85%)	19.5	165.41 Gal.	0.8495	140.52
Propane (65%)	19.5	327.19 Gal.	1.09	356.64
Propane (85%)	19.5	250.20 Gal.	1.09	272.72
Electricity (Heat Pump)	19.5	2,857.00 Kwh	0.0576618	164.74
Electricity (Resistance)	19.5	5,713.00 Kwh	0.056420	322.33

Notes:

(A) Natural Gas, Number 2 Fuel Oil and Propane furnaces were calculated at two levels of efficiency 65% and 85%. Electricity was calculated using coefficients of performance of 2.0 for heat pumps and 1.0 for resistance heating.

(B) Calculations based on the following norms:

Natural Gas	1,000,000 BTUs/Mcf
No. 2 Fuel Oil	138,690 BTUs/Gal.
Propane	91,690 BTUs/Gal.
Electricity	3,413 BTUs/Kwh

(C) Natural Gas average unit cost taken from Mountaineer and Hope Gas Companies.

Electricity average unit cost taken from Appalachian Power (American Electric Power) and Monongahela Power (Allegheny Power) Companies. Average unit cost for Number 2 Fuel Oil and Propane were provided by the West Virginia Petroleum Marketers Association.

TABLE 4

**RESIDENTIAL ELECTRIC RATES
IN THE CONTINENTAL UNITED STATES AND
THE DISTRICT OF COLUMBIA
APRIL 1, 1998**

	STATE	MAJOR CITY SERVED	UTILITY COMPANY	600 KWH \$	Unit Cost ¢/KWH
				NR	NR
1	Delaware	Wilmington	Delmarva Power and Light Co.		
2	AA New Hampshire	Manchester	Public Service Co. of New Hampshire	88.72	14.79
3	AA New York	New York City	Consolidated Edison Company	86.35	14.39
4	AA Pennsylvania	Philadelphia	PECO Energy Corporation	83.39	13.90
5	AA Massachusetts	Boston	Boston Edison Company	80.16	13.36
6	A California	Oakland	Pacific Gas and Electric	80.09	13.35
7	A Maine	Portland	Central Maine Power Co.	76.93	12.82
8	NR Ohio	Cleveland	Cleveland Electric Illuminating Co.	75.93	12.66
9	A Connecticut	Hartford	Connecticut Light and Power Co.	72.59	12.10
10	A New Jersey	Elizabeth	Public Service Electric and Gas Co.	70.07	11.68
11	AA Vermont	Rutland	Central Vermont Public Service Co.	68.60	11.43
12	NR Illinois	Chicago	Commonwealth Edison Company	66.08	11.01
13	A Rhode Island	Pawtucket	Blackstone Valley Electric Co.	62.72	10.45
14	AA Iowa	Des Moines	Mid American Energy Company	61.50	10.25
15	AA Mississippi	Jackson	Mississippi Power and Light Co.	58.66	9.78
16	A Arizona	Phoenix	Arizona Public Service Company	58.62	9.77
17	NR Arkansas	Little Rock	Entergy Arkansas, Inc.	58.28	9.71
18	A New Mexico	Albuquerque	Public Service Co. of New Mexico	55.81	9.30
19	AA Michigan	Detroit	Detroit Edison Company	54.97	9.16
20	AA Maryland	Baltimore	Baltimore Gas and Electric Co.	53.98	9.00
21	A South Dakota	Aberdeen	Northwestern Public Service Co.	51.11	8.52
22	A Oklahoma	Oklahoma City	Oklahoma Gas and Electric Co.	50.60	8.43
23	NR South Carolina	Columbia	South Carolina Electric and Gas Co.	50.38	8.40
24	AA North Carolina	Raleigh	Carolina Power and Light Co.	49.14	8.19
25	NA Texas	Houston	Houston Lighting and Power Co.	48.39	8.07
26	AA Wisconsin	Milwaukee	Wisconsin Electric Power Co.	48.19	8.03
27	A Indiana	Terre Haute	Public Service of Indiana Energy, Inc.	47.60	7.93
28	A Virginia	Richmond	Virginia Power Company	46.82	7.80
29	A Georgia	Georgia	Georgia Power Company	45.49	7.58
30	A Florida	Miami	Florida Power and Light Co.	45.38	7.56
31	A Colorado	Denver	Public Service Co. of Colorado	45.18	7.53
32	NR Wyoming	Cheyenne	Cheyenne Light Fuel and Power Co.	43.58	7.26
33	A Minnesota	Minneapolis	Northern States Power Co.	43.08	7.18
34	BA Kansas	Topeka	Western Resources/KPL Gas Service	42.90	7.15
35	A Louisiana	New Orleans	Entergy New Orleans, Inc.	41.99	7.00
36	A Missouri	St. Louis	Union Electric Company	41.74	6.96
37	A Montana	Billings	The Montana Power Co.	41.68	6.95
38	A Utah	Salt Lake City	Utah Power and Light	41.31	6.89
39	A Oregon	Portland	Portland General Electric	39.67	6.61
40	NA Alabama	Birmingham	Alabama Power Company	39.25	6.54
41	NA District of Columbia	Washington DC	Potomac Electric Power Co.	39.00	6.50
42	A Kentucky	Louisville	Louisville Gas and Electric Co.	36.54	6.09
43	BA West Virginia	Charleston	American Electric Power (APCo)	36.31	6.05
44	BA Nebraska	Lincoln	Lincoln Electric System	35.40	5.90
45	NA Nevada	Las Vegas	Nevada Power Company	34.41	5.74
46	A Washington	Bellingham	Puget Sound Power & Light Co.	34.08	5.68
47	A North Dakota	Fargo	Northern States Power Company	32.13	5.36
48	A Idaho	Boise	Idaho Power Company	30.76	5.13
49	BA Tennessee	Kingsport	Kingsport Power Company	29.24	4.87

A = Average

AA = Above Average

BA = Below Average

NR = No Response

NA = Not Available

* = Did Not Respond, Latest Calculations Used

TABLE 5

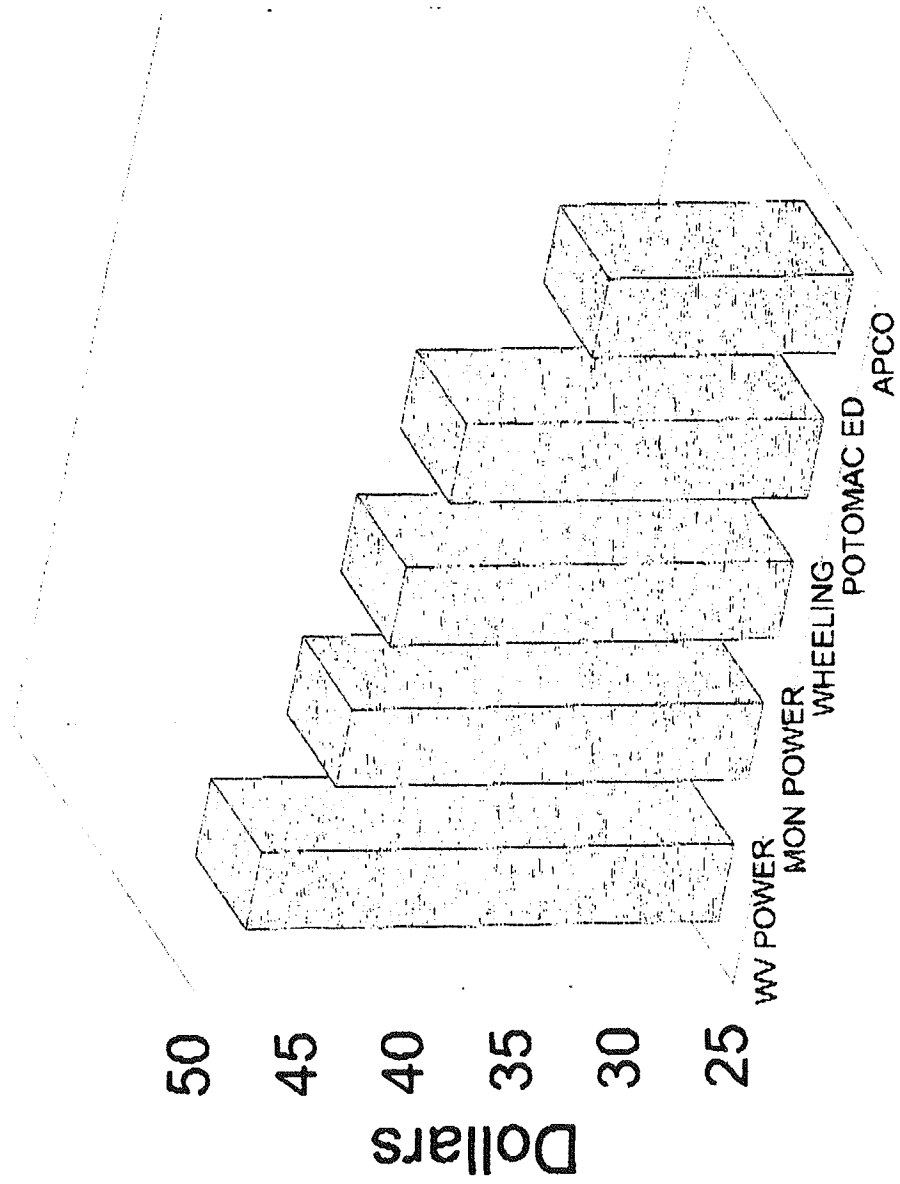
**RESIDENTIAL GAS RATES
IN THE CONTINENTAL UNITED STATES AND
THE DISTRICT OF COLUMBIA
APRIL 1, 1998**

	STATE	MAJOR CITY SERVED	UTILITY COMPANY	30 MCF \$	Unit Cost \$/mcf
1		Delaware	Wilmington		NR
2	A	Connecticut	Hartford	275.40	9.18
3	AA	Massachusetts	Boston	273.60	9.12 *
4	A	Florida	Miami	264.99	8.83
5	A	Virginia	Virginia Beach	251.83	8.39
6	AA	New York	New York	251.32	8.38
7	A	New Hampshire	Manchester	235.71	7.86
8	A	Maryland	Baltimore	235.31	7.84 *
9	BA	California	Oakland	234.26	7.81 *
10	A	Maine	Portland	225.87	7.53 *
11	AA	North Carolina	Raleigh	218.23	7.27
12	NA	District of Columbia	Washington DC	216.63	7.22
13	BA	Rhode Island	Pawtucket	212.86	7.10
14	A	South Carolina	Columbia	208.14	6.94
15	A	Arizona	Phoenix	201.74	6.72 *
16	AA	South Dakota	Aberdeen	201.44	6.71
17	A	Pennsylvania	Philadelphia	200.96	6.70 *
18	AA	New Jersey	Elizabeth	191.07	6.37 *
19	NA	Vermont	Burlington	188.43	6.28
20	A	Wisconsin	Milwaukee	185.40	6.18
21	A	Idaho	Boise	183.77	6.13
22	A	Alabama	Birmingham	181.15	6.04
23	BA	West Virginia	Charleston	181.10	6.04
24	A	Oregon	Portland	180.61	6.02 *
25	AA	Arkansas	Little Rock	174.46	5.82
26	NR	Indiana	Terre Haute	171.91	5.73 *
27	BA	Kansas	Topeka	169.90	5.66
28	A	Ohio	Cleveland	164.96	5.50
29	A	Louisiana	New Orleans	164.66	5.49
30	A	Nevada	Las Vegas	162.88	5.43
31	A	Washington	Bellingham	162.65	5.42
32	A	Georgia	Georgia	161.66	5.39 *
33	BA	Michigan	Detroit	161.07	5.37
34	BA	Minnesota	Minneapolis	156.03	5.20 *
35	A	Iowa	Des Moines	153.42	5.11
36	BA	Mississippi	Jackson	152.78	5.09 *
37	A	Utah	Salt Lake City	151.64	5.05
38	AA	Texas	Houston	147.50	4.92
39	AA	Illinois	Chicago	145.74	4.86
40	A	Kentucky	Louisville	145.13	4.84 *
41	A	North Dakota	Fargo	140.67	4.69 *
42	A	Missouri	St. Louis	133.96	4.47
43	A	Oklahoma	Oklahoma City	129.36	4.31
44	BA	Nebraska	Lincoln	119.18	3.97
45	BA	Montana	Billings	103.67	3.46 *
46	AA	New Mexico	Albuquerque	98.41	3.28 *
47	A	Colorado	Colorado	87.78	2.93 *
48	A	Tennessee	Nashville	81.95	2.73 *
49	BA	Wyoming	Cheyenne	77.23	2.57 *

A = Average
 AA = Above Average
 BA = Below Average
 NR = No Response
 NA = Not Available
 * = Did Not Respond. Latest Calculations Used

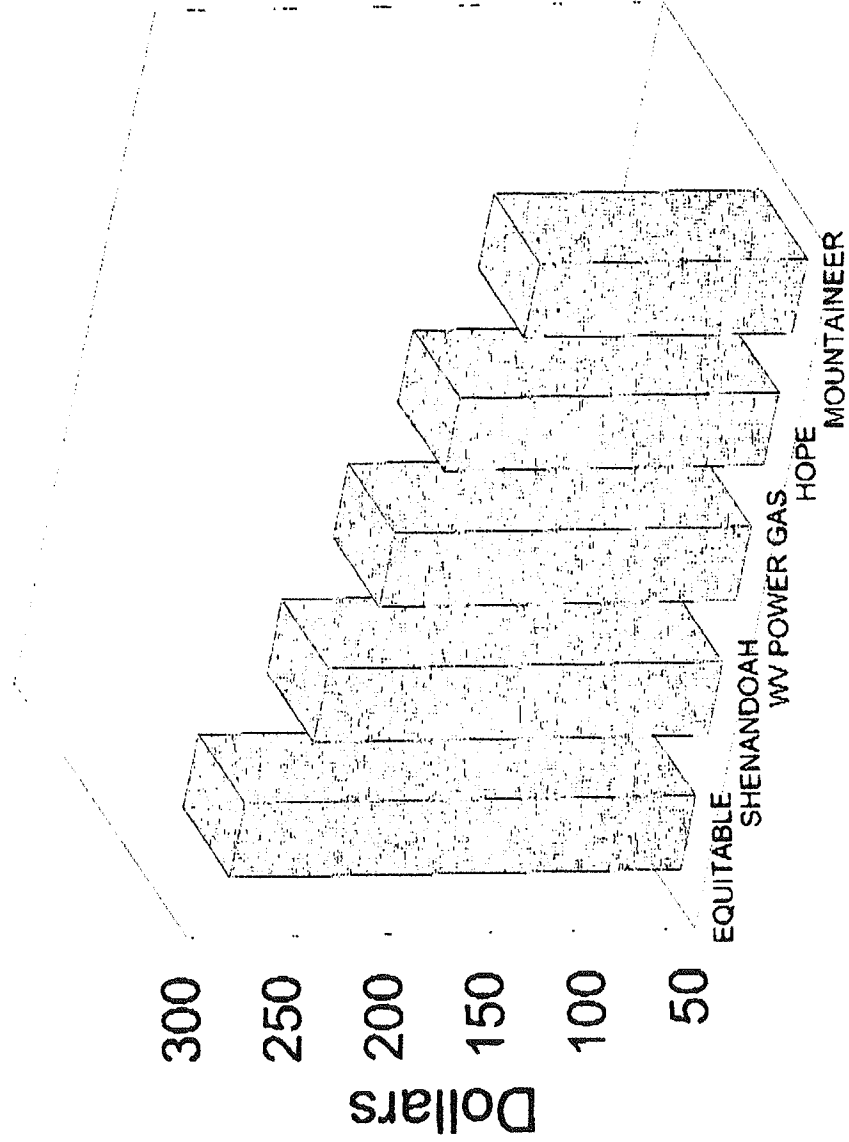
WV Residential Electric Service

600 Kwh Bill at APRIL 1, 1998



WV Residential Gas Service

30 Mcf Bill at APRIL 1, 1998



Section 2

U.S. Department of Energy Rate Comparison and Ranking

The gas and electric utility figures discussed in this section were obtained from the Department of Energy's Energy Information Administration.

Table 1 is a breakdown of electric utilities revenues per kilowatt hour in 1996 and 1997 for residential, commercial, and industrial consumers. These are not the actual rates charged customers, but what the utility earns per kilowatt hour. The table is set up from the lowest revenue per kilowatt hour utility to the highest. The State of West Virginia's electric utilities ranked as follows:

Consumer Type	1997		1996	
	Rank	Revenue	Rank	Revenue
Residential	8th	6.30	10th	6.40
Commercial	7th	5.50	9th	5.70
Industrial	12th	3.70	12th	3.90

Table 2 displays an average of natural gas rates per thousand cubic feet for residential consumers of the United States. The states are scheduled from lowest prices to highest. The state of West Virginia ranked as follows:

Year	Rank	Rate
1991	35th	6.50
1992	32nd	6.31
1993	32nd	6.45
1994	30th	6.66
1995	37th	7.05

Table 3 is a breakdown of average rates during 1995 for natural gas use by commercial consumers, industrial consumers, and the use of natural gas as a vehicle fuel. The states are listed from lowest to highest rates per thousand cubic feet. West Virginia ranked as follows in the various categories:

Consumer Type	Rank	Rate
Commercial	42nd	6.09
Industrial	10th	2.60
Vehicle Fuel	10th	2.08

Table 1
Estimated Electric Utility Average Revenue per Kilowatt Hour 1996 - 1997

Rank	Residential				Commercial				Industrial			
	State	1997	State	1996	State	1997	State	1996	State	1997	State	1996
1	WA	5.00	WA	5.00	ID	4.20	ID	4.30	ID	2.60	ID	2.70
2	ID	5.10	ID	5.30	WA	4.80	WA	4.90	WA	2.70	WA	2.90
3	OR	5.60	KY	5.50	OR	5.10	WY	5.10	KY	2.90	KY	2.90
4	KY	5.60	OR	5.70	KY	5.20	OR	5.10	OR	3.20	MT	3.30
5	TN	6.00	TN	5.90	WY	5.30	KY	5.20	WY	3.40	WY	3.40
6	WY	6.20	WY	6.10	NE	5.40	NE	5.50	MT	3.40	OR	3.40
7	ND	6.30	MT	6.20	WV	5.50	MT	5.50	UT	3.50	UT	3.70
8	WV	6.30	ND	6.20	WI	5.60	WI	5.70	OK	3.70	NE	3.70
9	NE	6.40	NE	6.30	UT	5.70	WV	5.70	NE	3.70	WI	3.70
10	MT	6.50	WV	6.40	OK	5.70	OK	5.80	SC	3.70	OK	3.80
11	OK	6.60	AL	6.60	CO	5.80	IN	5.90	WI	3.70	IN	3.90
12	AL	6.70	OK	6.70	MT	5.90	VA	5.90	WV	3.70	WV	3.90
13	NV	6.80	IN	6.80	VA	6.00	UT	5.90	AL	3.80	SC	3.90
14	UT	6.90	NV	6.90	MO	6.00	CO	5.90	OH	4.00	AL	3.90
15	WI	6.90	WI	6.90	IN	6.10	MO	6.00	IA	4.00	IA	3.90
16	MS	7.10	SD	7.00	TN	6.20	MN	6.10	IN	4.00	VA	4.00
17	MO	7.10	MS	7.00	ND	6.30	ND	6.10	VA	4.00	TX	4.00
18	IN	7.10	UT	7.00	MN	6.30	SC	6.40	TX	4.10	OH	4.20
19	SD	7.20	MO	7.10	NV	6.30	NC	6.40	MD	4.20	MD	4.20
20	MN	7.30	MN	7.10	KS	6.40	IA	6.50	GA	4.20	GA	4.30
21	CO	7.50	CO	7.50	SC	6.40	AL	6.50	MS	4.20	MN	4.30
22	LA	7.60	SC	7.50	NC	6.40	SD	6.60	CO	4.30	CO	4.30
23	KS	7.60	VA	7.60	AL	6.50	NV	6.60	MN	4.30	LA	4.30
24	SC	7.60	LA	7.60	FL	6.70	FL	6.60	TN	4.30	NM	4.40
25	GA	7.80	GA	7.70	MS	6.70	TN	6.60	AR	4.40	DC	4.40
26	TX	7.80	TX	7.80	TX	6.70	AR	6.70	DC	4.40	MO	4.40
27	VA	7.80	DC	7.80	SD	6.70	TX	6.70	LA	4.40	ND	4.40
28	DC	7.90	AR	7.80	IA	6.70	KS	6.70	MO	4.50	MS	4.40
29	AR	7.90	KS	7.90	AR	6.80	MD	6.80	NV	4.50	AR	4.50
30	FL	8.10	FL	8.00	MD	6.90	DE	7.00	SD	4.50	SD	4.50
31	NC	8.10	NC	8.10	GA	7.10	MS	7.10	NM	4.60	TN	4.50
32	IA	8.30	IA	8.20	LA	7.10	LA	7.10	KS	4.60	KS	4.70
33	MD	8.30	MD	8.30	DE	7.30	GA	7.20	ND	4.60	DE	4.70
34	OH	8.60	MI	8.50	DC	7.40	DC	7.40	NC	4.70	NC	4.80
35	MI	8.70	OH	8.60	OH	7.60	OH	7.70	DE	4.90	NV	4.90
36	AZ	8.80	NM	8.90	AZ	7.80	MI	7.90	MI	5.00	MI	5.10
37	NM	9.10	AZ	8.90	MI	7.90	NM	7.90	AZ	5.10	FL	5.10
38	DE	9.30	DE	9.00	IL	8.00	IL	8.00	FL	5.20	IL	5.20
39	PA	9.80	PA	9.70	NM	8.00	AZ	8.00	IL	5.30	AZ	5.20
40	IL	10.50	IL	10.30	PA	8.30	PA	8.30	NY	5.30	NY	5.60
41	CA	11.40	VT	11.00	AK	9.60	AK	9.60	PA	5.80	PA	5.90
42	AK	11.50	MA	11.20	CA	9.90	CA	9.80	ME	6.40	ME	6.30
43	MA	11.60	CA	11.30	CT	10.30	MA	9.90	CA	6.80	CA	7.00
44	VT	11.70	AK	11.40	MA	10.30	VT	10.10	VT	7.40	VT	7.60
45	RI	12.10	RI	11.80	VT	10.40	RI	10.10	AK	7.70	CT	7.90
46	NJ	12.10	NJ	12.00	NJ	10.40	NJ	10.30	CT	7.80	NJ	8.20
47	CT	12.10	CT	12.10	ME	10.40	CT	10.30	NJ	8.10	MA	8.40
48	ME	12.80	ME	12.60	RI	10.40	ME	10.40	RI	8.80	RI	8.50
49	NH	13.60	NH	13.40	NH	11.30	NH	11.30	MA	8.80	AK	8.50
50	NY	14.20	NY	14.00	NY	12.20	NY	12.10	NH	9.00	NH	9.20
51	HI	14.70	HI	14.30	HI	13.20	HI	13.00	HI	10.30	HI	10

Table 2
Average Price of Natural Gas Delivered to Residential Consumers by State
1991 to 1995

Rank	State	1991	State	1992	State	1993	State	1994	State	1995
1	AK	4.18	AK	3.79	AK	3.96	AK	3.60	AK	3.63
2	KS	4.38	CO	4.56	CO	4.52	CO	4.92	IL	4.66
3	MN	4.52	KS	4.70	WY	4.77	UT	4.96	ND	4.66
4	MT	4.52	WY	4.72	KS	4.91	MI	4.98	MI	4.72
5	CO	4.59	NM	4.75	MT	4.92	NE	5.01	UT	4.74
6	NE	4.64	MT	4.80	OK	4.94	WY	5.10	CO	4.80
7	WA	4.68	NE	4.82	NE	4.96	KS	5.11	MN	4.80
8	OK	4.72	MN	4.86	MI	5.04	MN	5.18	WY	4.83
9	WY	4.74	MS	4.95	UT	5.13	ND	5.19	NE	4.83
10	IA	4.81	OK	4.96	MS	5.23	MT	5.23	KS	4.91
11	ND	4.82	WA	5.00	ND	5.23	SD	5.27	NM	5.04
12	KY	4.87	ND	5.00	WA	5.23	ID	5.29	KY	5.05
13	SD	4.94	KY	5.01	KY	5.25	IA	5.40	SD	5.05
14	IL	4.95	MI	5.06	SD	5.30	MO	5.43	IA	5.09
15	AR	4.98	IL	5.09	MN	5.31	MS	5.46	MT	5.15
16	MI	5.07	AR	5.10	MO	5.37	KY	5.46	MO	5.16
17	MO	5.14	MO	5.11	ID	5.38	IL	5.50	MS	5.28
18	ID	5.19	SD	5.15	AR	5.38	OK	5.50	IN	5.37
19	TN	5.19	OH	5.20	NM	5.46	NM	5.61	OH	5.46
20	MS	5.21	IA	5.23	IA	5.48	WA	5.70	AR	5.48
21	OH	5.28	ID	5.23	IL	5.52	AR	5.71	OK	5.56
22	NM	5.40	IN	5.43	NV	5.69	OH	5.88	ID	5.59
23	UT	5.44	UT	5.44	TN	5.69	TX	5.99	TN	5.77
24	IN	5.46	TN	5.50	OH	5.71	TN	6.13	WI	5.82
25	WI	5.61	NV	5.59	IN	5.76	IN	6.24	WA	5.89
26	NV	5.61	LA	5.60	TX	5.91	LA	6.24	TX	5.92
27	TX	5.71	TX	5.78	LA	6.09	WI	6.28	LA	6.01
28	LA	5.77	WI	5.87	VT	6.19	CA	6.39	GA	6.18
29	DE	5.86	CA	5.97	CA	6.23	NV	6.66	CA	6.42
30	OR	6.13	DE	6.13	WI	6.34	WV	6.66	DE	6.60
31	MD	6.16	OR	6.17	OR	6.42	VT	6.94	MD	6.62
32	VT	6.23	WV	6.31	WV	6.45	MD	6.95	OR	6.74
33	NC	6.24	MD	6.43	DE	6.70	OR	6.99	NV	6.76
34	CA	6.27	GA	6.44	GA	6.80	NJ	7.11	VT	6.82
35	WV	6.50	PA	6.60	PA	6.84	NC	7.30	AL	6.86
36	GA	6.70	NC	6.60	NC	6.99	GA	7.32	NC	6.93
37	NJ	6.73	VA	6.69	NJ	6.99	AL	7.41	WV	7.05
38	PA	6.76	VT	6.70	MD	7.08	DE	7.43	PA	7.16
39	VA	6.80	AL	6.74	AL	7.10	PA	7.44	NH	7.16
40	ME	6.86	NJ	6.94	SC	7.14	AZ	7.54	VA	7.18
41	SC	6.98	ME	6.95	AZ	7.20	VA	7.63	NJ	7.27
42	AZ	6.99	SC	7.03	ME	7.47	SC	7.65	ME	7.32
43	AL	7.05	AZ	7.24	VA	7.51	ME	7.83	SC	7.54
44	DC	7.07	NH	7.55	NH	7.66	NH	7.96	AZ	7.82
45	NH	7.14	NY	7.58	NY	8.15	DC	8.29	RI	8.02
46	NY	7.35	DC	7.61	RI	8.17	NY	8.75	DC	8.03
47	RI	7.63	RI	7.68	MA	8.33	MA	8.94	NY	8.42
48	MA	8.11	MA	7.92	DC	8.34	RI	9.12	MA	9.04
49	CT	8.74	CT	8.96	CT	9.43	FL	9.98	FL	9.85
50	FL	8.98	FL	9.08	FL	10.02	CT	10.14	CT	10.00
51	HI	22.93	HI	18.03	HI	17.51	HI	16.83	HI	17.55

Table 3
Average Prices of Natural Gas to Consumers by State 1995

	Commercial		Industrial		Vehicle Fuel	
Rank	State	Price	State	Price	State	Price
1	AK	2.27	DC	0.00	ME	0.00
2	UT	3.64	HI	0.00	AK	0.00
3	NM	3.74	AK	1.45	VT	0.00
4	ND	3.90	LA	1.82	NE	0.00
5	KS	3.93	TX	1.89	HI	0.00
6	NE	3.96	KS	2.23	CO	1.51
7	MN	3.98	OK	2.27	MS	1.63
8	SD	3.99	UT	2.34	MN	1.82
9	TX	4.09	MN	2.45	DC	2.06
10	AR	4.09	WV	2.60	WV	2.08
11	IA	4.14	MS	2.71	NY	2.13
12	CO	4.23	WA	2.74	VA	2.30
13	WY	4.23	AR	2.78	OK	2.36
14	MS	4.28	NE	2.79	ND	2.71
15	IN	4.38	NM	2.83	MO	2.74
16	MO	4.39	CO	2.86	KS	2.76
17	IL	4.42	ND	2.90	TX	2.88
18	MI	4.46	DE	2.94	IL	2.89
19	OK	4.48	WI	2.96	WI	2.96
20	WI	4.50	AL	2.96	IA	2.98
21	KY	4.60	NJ	3.11	LA	2.99
22	ID	4.87	SC	3.11	DE	3.00
23	MT	4.92	WY	3.18	MD	3.06
24	OH	4.92	MD	3.21	MI	3.08
25	WA	5.00	IA	3.23	ID	3.36
26	MD	5.06	KY	3.26	AL	3.51
27	VA	5.08	FL	3.28	NV	3.73
28	LA	5.15	TN	3.34	AZ	3.76
29	TN	5.18	VA	3.35	FL	3.86
30	GA	5.20	VT	3.39	NM	3.86
31	OR	5.23	IN	3.41	GA	3.86
32	NC	5.24	OR	3.41	SD	3.89
33	AZ	5.25	SD	3.44	AR	3.94
34	DE	5.28	MO	3.48	MA	4.22
35	FL	5.33	GA	3.55	NC	4.27
36	NV	5.40	NC	3.56	NJ	4.28
37	VT	5.43	IL	3.57	OH	4.44
38	NJ	5.76	MI	3.62	MT	4.61
39	AL	5.80	ID	3.67	OR	4.63
40	DC	6.04	CA	3.70	SC	4.67
41	SC	6.09	NH	3.80	UT	4.73
42	WV	6.09	AZ	3.81	TN	5.08
43	NY	6.10	PA	3.90	KY	5.10
44	CA	6.21	OH	3.93	WY	5.34
45	PA	6.28	RI	4.09	CA	5.54
46	RI	6.41	CT	4.39	WA	5.63
47	NH	6.44	MA	4.43	RI	5.85
48	ME	6.51	ME	4.46	CT	6.08
49	MA	6.59	NY	4.69	NH	6.16
50	CT	7.57	MT	4.87	IN	7.13
51	HI	13.00	NV	5.34	PA	7.24

Section 3

PSC Rate Comparison of West Virginia Water Utilities (Rank Order)

RANKGAIN	NAME	COST	SERCO1	SERCO2	SERCO3	COD2
1.0	SC WATER AND SEWER, INC.	1.9400	POC			
2.0	MARIANNA PUBLIC SERVICE DISTRICT	2.0000	WYO			
3.0	GLEN DALE, CITY OF (COUNCIL)	3.0000	MSH			
4.0	HIAWATHA WATER ASSOCIATION	3.0000	MER			
5.0	BERYL WATER COMPANY	4.3800	MIN			
6.0	MASON COUNTY PUB SER DIST	4.5000	MAS			
7.0	PIEDMONT, CITY OF	4.6000	MIN			
8.0	NEW CUMBERLAND, CITY OF (COUNCIL)	5.2750	HAN			
9.0	MOUNDSVILLE, CITY OF	5.6650	MSH			
10.0	CARPENTER ADDITION WATER COMPANY	5.8333	MIN			Q
11.0	MORGANTOWN, CITY OF (COUNCIL)	5.9150	MON			Q
12.0	WEIRTON, CITY OF (COUNCIL)	5.9500	BRO			Q
13.0	KEYSTONE, CITY OF (COUNCIL)	6.0000	MCD			
14.0	GIATTO WATER WORKS & IMPROVE. CO.	6.1500	MER			
15.0	MOOREFIELD, TOWN OF (COUNCIL)	6.1750	HDY			
16.0	MCMECHEN, CITY OF	6.2700	MSH			
17.0	MERRICK CREEK PSD	7.1500	CAB			
18.0	VIENNA, CITY OF	7.3450	WOO			
19.0	MORGANTOWN, CITY OF (COUNCIL)	7.4900	MON			Q
20.0	RIVER ROAD PUBLIC SERVICE DISTRICT	7.5100	MON			
21.0	MORGANTOWN, CITY OF (COUNCIL)	7.9850	MON			Q
22.0	POINT PLEASANT, CITY OF	8.5000	MAS			
23.0	SHERWOOD FOREST PRO OWN MAIN ASSOC.	8.6250	WOO			
24.0	NEW HAVEN, TOWN OF	9.0800	MAS			
25.0	FOLLANSBEE, CITY OF (COUNCIL)	9.3900	BRO			B
26.0	GREENVILLE WATER COMPANY	9.5000	MON			
27.0	COAL MOUNTAIN PUBLIC SERVICE DIST	9.6500	WYO			
28.0	PAGETON COMMUNITY WATER COMPANY	9.7000	MCD			
31.5	CLIFFTOP COMMUNITY WATER ASSOC. INC	10.0000	FAY			
31.5	GREEN CAMP WATER MAINTENANCE ASSOC.	10.0000	WYO			
31.5	HERNDON PUBLIC SERVICE DISTRICT	10.0000	WYO			
31.5	KEYSTONE, CITY OF (COUNCIL)	10.0000	MCD			
31.5	THURMOND, TOWN OF (COUNCIL)	10.0000	FAY			
31.5	WINONA WATER ASSOCIATION, INC.	10.0000	FAY			
35.0	RAVENSWOOD, CITY OF	10.1250	JAC			
36.0	WELTON WATER COMPANY	10.1500	WYO			
37.0	STAR CITY, TOWN OF (COUNCIL)	10.2150	MON			
38.0	JEFFERSON COUNTY PUB SER DIST	10.4250	JEF			
39.0	NEW HAVEN, TOWN OF	10.4750	MAS			
40.0	ST. MARYS, CITY OF	10.5300	PLE			
41.0	MASON, TOWN OF (COUNCIL)	10.7000	MAS			
42.0	FAIRMONT, CITY OF	10.7100		MAR		
43.0	ARLINGTON AND GLEN FALLS WATER ASSO	10.8100	HAR			
44.0	NEW MARTINSVILLE, CITY OF	10.8200	WET			
45.0	GLEN DALE, CITY OF (COUNCIL)	10.9200	MSH			
46.0	FORT GAY, TOWN OF (COUNCIL)	11.0000	WAY			
47.0	HARDY COUNTY RURAL DEVELOP AUTH	11.1900	HDY			
48.0	PETERSBURG, CITY OF	11.2800	GRA			
49.0	WHEELING, CITY OF	11.3900	OHI			
50.0	VALLEY GROVE, VILLAGE OF	11.6800	OHI			
51.5	CHEAT VIEW PUBLIC SERVICE DISTRICT	11.7000	MON			
51.5	MARTINSBURG, CITY OF	11.7000	BER			
53.0	CENTRAL BOAZ PUBLIC SERVICE DIST	11.7150	WOO			
54.0	HUNDRED, TOWN OF	11.7500	WET			
55.0	WELLSBURG, CITY OF	11.7717	BRO			Q

RANKGAIN	NAME	COST	SERCO1	SERCO2	SERCO3	COD2
56.0	RIVER ROAD PUBLIC SERVICE DISTRICT	11.7900	MON			
57.0	CEREDO, TOWN OF	11.8750	WAY			
58.0	BETHLEHEM, VILLAGE OF (COUNCIL)	11.9550	OHI			
59.0	LITTLE KANAWHA SERVICE COMPANY	11.9700	WIR			
60.0	GRANT TOWN, TOWN OF,	11.9750	MAR			
62.0	OHIO COUNTY PUBLIC SERVICE DISTRICT	12.0000	OHI	MSH	BRO	
62.0	OTSEGO COMMUNITY PUBLIC SER DIST	12.0000	WYO			
62.0	SNOWSHOE WATER AND SEWER, INC.	12.0000	POC			
64.0	BRUSHY FORK WATER ASSOCIATION	12.1500	UPS			
65.0	GLEN DALE, CITY OF (COUNCIL)	12.2500	MSH			
66.0	MARSHALL COUNTY PSD NO. 2	12.3300	MSH			
67.0	WELLSBURG, CITY OF	12.3833	BRO			Q
68.0	TOMLINSON PUBLIC SERVICE DISTRICT	12.4050	HAN			
69.0	AMES HEIGHTS PUBLIC SERVICE DIST	12.5000	FAY			
70.0	TRIADELPHIA, TOWN OF	12.7500	OHI			
71.5	BLACKSVILLE, TOWN OF	12.8250	MON			
71.5	STOLLINGS WATER COMPANY	12.8250	LOG			
73.0	J-2-Y-35 WATER ASSOC., INC.	12.8500	MAS			
74.0	HARTFORD, TOWN OF	12.9400	MAS			
75.0	GLASGOW, TOWN OF (COUNCIL)	12.9500	KAN			
76.0	GALLIPOLIS FERRY WATER ASSOC. INC.	13.0500	MAS			
77.0	HUNDRED, TOWN OF	13.1250	WET			
78.0	MEADOW BRIDGE, TOWN OF (COUNCIL)	13.1400	FAY			
79.0	ST. ALBANS, CITY OF	13.2400	KAN			
80.0	TUSCAWILLA UTILITIES, INC.	13.3500	JEF			
81.0	RIVESVILLE, TOWN OF (COUNCIL)	13.4550	MAR			
82.0	GREENBRIER VILLAGE UTILITY COMPANY	13.5000	GRE			
83.5	CAMPSITE PROPERTY OWNERS ASSOC., INC	13.5000	JEF			
83.5	UNION WILLIAMS PUBLIC SERVICE DIST	13.5000	WOO	PLE		
85.0	PARKERSBURG, CITY OF	13.5233	WOO			Q
86.0	MIDLAND PUBLIC SERVICE DISTRICT	13.5750	RAN			
87.0	WILLIAMSTOWN, CITY OF	13.6350	WOO			
88.0	NEWELL COMPANY, THE	13.9000	HAN			Q
89.0	MONONGAH, TOWN OF	13.9300	HAR	MAR		
90.0	CLAY BATTELLE PUBLIC SERVICE DIST	13.9500	MON			
91.0	WILLIAMSON, CITY OF	13.9500	MGO			
92.5	SHADEE WOODS SUBDIVISION	14.0000	MGO			
92.5	YOMING/GLOVER PUB SER DISTRICT	14.0000	WYO			
94.0	EVANS PUBLIC SERVICE DISTRICT	14.0800	JAC			
95.0	BRUCETON, TOWN OF	14.1000	PRE			
96.0	SEWELL CREEK WATER COMPANY	14.1240	GRE			
97.0	BEVERLY, TOWN OF	14.1500	RAN			
98.0	RIPLEY, CITY OF (COUNCIL)	14.2200	JAC			
99.0	MARSHALL COUNTY PSD NO. 1	14.2200	MSH			
100.0	NEWBURG, TOWN OF	14.2500	PRE			
101.0	MULLENS WATER WORKS	14.3700	WYO			
102.0	GLEN DALE HEIGHTS PUB SER DIST	14.4750	MSH			
103.0	EAST BANK, TOWN OF	14.4850	KAN			
104.0	CHESTER, CITY OF	14.6250	HAN			
105.0	WASHINGTON PIKE PUB SER DIST	14.6550	BRO			
106.0	GLENVILLE, CITY OF	14.6700	GIL			
107.0	PADEN CITY, TOWN OF	14.7000	TYL	WET		
108.0	BUCKHANNON, CITY OF (COUNCIL)	14.7150	UPS			
109.0	RAINELLE, TOWN OF (COUNCIL)	14.7300	GRE			
110.0	CLAY, TOWN OF (COUNCIL)	14.9250	CLA			

RANKING OF WATER UTILITIES USING 4,500 GAL. WATER

11:46 WEDNESDAY, JULY 1, 1998 3

RANKGAIN	NAME	COST	SERCO1	SERCO2	SERCO3	COD2
111.0	MONUMENTAL PUBLIC SERVICE DISTRICT	14.9400	MAR			
112.0	SHINNSTON, CITY OF	15.0000	HAR			
115.0	ARTHURDALE WATER ASSOCIATION	15.0000	PRE			
115.0	BLUEWELL COMMUNITY WATER SYST., INC	15.0000	MER			
115.0	CRUMPLER COMMUNITY WATER ASSOC., INC	15.0000				
115.0	LITTLETON MUNICIAL WATER WORKS	15.0000	WET			
115.0	O'TOOLE WATER ASSOCIATION, INC.	15.0000	MCD			
118.0	GAP MILLS PUBLIC SERVICE DISTRICT	15.0300	MNR			
119.0	HARTFORD, TOWN OF	15.0500	MAS			
120.0	CEDAR GROVE, TOWN OF (COUNCIL)	15.0750	KAN			
121.0	WAYNE, TOWN OF	15.0800	WAY			
122.0	LOGAN, CITY OF	15.1000	LOG			
123.0	PENNSBORO, TOWN OF (COUNCIL)	15.1250	RIT			
124.0	PINE GROVE, TOWN OF	15.1350	WET			
125.0	RICHWOOD, CITY OF	15.2000	NIC			
126.0	FOX GLEN UTILITIES, INC.	15.3000	JEF			
127.0	PARKERSBURG, CITY OF	15.3883	WOO			Q
128.0	PHILIPPI, CITY OF	15.4000	BAR			
129.0	MILL CREEK, TOWN OF	15.4650	RAN			
130.0	CHESTER, CITY OF	15.4950	HAN			
131.0	CAMERON, CITY OF	15.5000	MSH			
132.0	SOUTHWESTERN WATER DISTRICT	15.5250	TAY	HAR	BAR	
133.0	BERKELEY COUNTY PSD	15.6000	BER			
134.0	GLEN ROGERS PUBLIC SERVICE DISTRICT	15.6000	WYO			
135.0	WASHINGTON PIKE PUB SER DIST	15.6150	BRO			B
136.0	FRANKLIN, TOWN OF (COUNCIL)	15.6250	PEN			
137.0	RED JACKET PSD	15.6600	MGO			
138.0	LITTLE CREEK PUBLIC SERVICE DIST	15.7500	MAR			
139.5	HILLSBORO, TOWN OF	15.7500	POC			
139.5	WOMELSDORFF, TOWN OF (COUNCIL)	15.7500	RAN			
141.0	HUTTONSVILLE, TOWN OF	15.8100	RAN			
142.0	DELBARTON, TOWN OF	15.8600	MGO			
143.0	WARDENSVILLE, TOWN OF (COUNCIL)	15.8650	HDY			
144.0	CAMP CONLEY PUBLIC SERVICE DISTRICT	15.9450	MAS			
145.5	BEECH BOTTOM, VILLAGE OF	16.0000	BRO			
145.5	BUCKEYE WATER WORKS, INC.	16.0000	WYO			
147.0	PLEASANT VALLEY PUBLIC SERVICE DIST	16.0050	MON			
148.0	BRADSHAW, TOWN OF	16.0500	MCD			
149.0	ELEANOR, TOWN OF	16.0750	PUT			
150.0	RONCEVERTE, CITY OF	16.0950	GRE			
151.0	CHAPMANVILLE, TOWN OF	16.1100	LOG			
152.0	MOUNTAIN VIEW WATER ASSOCIATION	16.1250	TAY			
153.0	MORGANTOWN, CITY OF (COUNCIL)	16.2133	MON			Q
154.0	NETTIE-LEIVASY PUB SER DIST	16.2150	NIC			
155.0	CLAYWOOD PARK PUBLIC SERVICE DIST	16.2450	WOO	WIR		B
156.0	HUTCHINSON COMM WATER ASSOC.	16.2750	MAR			
157.0	KEYSER, CITY OF (COUNCIL)	16.3150	MIN			
158.0	MARSHALL COUNTY PSD NO. 3	16.3560	MSH			
159.0	RICHWOOD, CITY OF	16.4250	NIC			
160.0	COWEN PUBLIC SERVICE DISTRICT	16.5000	WEB			
161.0	COONS RUN PUBLIC SERVICE DISTRICT	16.6200	HAR	MAR		
162.0	COUNTRY CLUB ADDITION PUB SER DIST	16.6250				
163.0	LUMBERPORT, TOWN OF	16.6650	HAR			
164.0	CAPON BRIDGE, TOWN OF	16.7500	HAM			
165.0	LITTLE LAUREL RUN IMPROVEMENT ASSOC	16.8300	MAR			

RANKING OF WATER UTILITIES USING 4,500 GAL. WATER

11:46 WEDNESDAY, JULY 1, 1998

4

RANKGAIN	NAME	COST	SERCO1	SERCO2	SERCO3	COD2
166.0	ELKINS, CITY OF	16.8373	RAN			Q
167.0	WEST LOGAN WATER COMPANY	16.8900	LOG			
168.5	FAIRVIEW, TOWN OF	16.9200	MAR			
168.5	MINERAL WELLS PUBLIC SERVICE DIST	16.9200	WOO			B
170.0	ATHENS, TOWN OF (COUNCIL)	17.0000	MER			
171.0	WYCO PUBLIC SERVICE DISTRICT	17.0000	WYO			
172.0	CRAB ORCHARD WATER COMPANY, INC.	17.0350	RAL			
173.0	ALPOCA WATER WORKS, INC.	17.0800	WYO			
174.5	BENWOOD, CITY OF	17.1000	MSH			
174.5	WEST UNION, TOWN OF (COUNCIL)	17.1000	DOD			
176.0	ROWLESBURG, TOWN OF (COUNCIL)	17.1250	PRE			
177.0	MILTON, TOWN OF (COUNCIL)	17.1600	CAB			
178.0	RIDGELEY, TOWN OF (COUNCIL)	17.2133	MIN			Q
179.0	PAW PAW DIST ROUTE 19 PSD	17.3250	MON	MAR		
180.0	GLENVILLE, CITY OF	17.3550	GIL			
181.0	OCEANA, TOWN OF	17.3750	WYO			
182.0	MIDDLEBOURNE, TOWN OF (COUNCIL)	17.4600	TYL			
183.5	CORINNE WATER WORKS, JAMES MILAM, DBA	17.5000	WYO			
183.5	NEW WINDWOOD FLY-IN RESORT, DBA	17.5000	TUC			
185.0	BELMONT, CITY OF (COUNCIL)	17.6850	PLE			
186.0	JUNIOR, TOWN OF	17.7500	BAR			
187.0	PAINT CREEK PUBLIC SERVICE DISTRICT	17.7750	KAN			
188.0	GLEN WHITE-TRAP HILL PUB SER DIST	17.7800	RAL			
189.0	FORT ASHBY PUBLIC SERVICE DISTRICT	17.7950	MIN			
190.0	BUFFALO CREEK PUBLIC SERVICE DIST	17.8300	LOG			
191.0	CULLODEN PUBLIC SERVICE DISTRICT	17.8450	CAB	PUT		
192.0	NORTON-HARDING-JIMTOWN PUB SER DIST	18.0000	RAN			
193.0	SPRINGER RUN, INC.	18.0000	BER			
194.0	BATH, TOWN OF	18.1750	MOR			Q
195.0	ROUTE 16 WATER CORPORATION	18.2550	PLE			
196.0	MASONTOWN, TOWN OF	18.2600	PRE			
197.0	VALLEY OF GOOD HOPE PUB SER DIST	18.3000	HAR			
198.0	SISTERSVILLE, CITY OF (COUNCIL)	18.3250	TYL			
199.0	PRATT, TOWN OF	18.3750	KAN			
200.0	WELCH, CITY OF (COUNCIL)	18.3864	MCD			
201.0	D & S WATER COMPANY	18.3900	CAB			
202.0	RHODELL WATER WORKS	18.4100	RAL			
203.0	COTTAGEVILLE PUB SER DIST	18.4350	JAC	MAS		
204.5	BENWOOD, CITY OF	18.4500	MSH			
204.5	GRAFTON, CITY OF	18.4500	TAY			
206.0	FOUR STATES PUBLIC SERVICE DISTRICT	18.5000	MAR			
207.0	FENWICK MOUNTAIN PUB SER DIST	18.5100	NIC			
208.0	JEFFERSON COUNTY PUB SER DIST	18.5460	JEF			
209.0	CAMDEN-ON-GAULEY, TOWN OF (COUNCIL)	18.5550	WEB			
210.0	SPENCER, CITY OF	18.7050	ROA			
211.0	ROMNEY, CITY OF	18.7200	HAM			
212.0	CENTRAL BARBOUR PUB SER DIST	18.7350	BAR			
213.0	LUMBERPORT, TOWN OF	18.7350	HAR			
214.0	MULLENS WATER WORKS	18.7500	WYO			
215.0	ELLENBORO-LAMBERTON PUB SER DIST	18.7800	RIT			
216.0	SOUTH PUTNAM PUBLIC SERVICE DIST	18.8150	PUT			
217.0	STONEWOOD, TOWN OF	18.9550	HAR			B
218.0	JANE LEW WATER COMMISSION	18.9750	LEW			
219.0	GILBERT, TOWN OF (COUNCIL)	19.0000	MGO			
220.0	GRANT PUBLIC SERVICE DISTRICT	19.0050	HAN			

RANKING OF WATER UTILITIES USING 4,500 GAL. WATER

11:46 WEDNESDAY, JULY 1, 1998 5

RANK	GAIN	NAME	COST	SERCO1	SERCO2	SERCO3	COD2
221.0		CLAY, TOWN OF (COUNCIL)	19.0500	CLA			
222.0		OAKVALE ROAD PUBLIC SERVICE DIST	19.0527	MER			
223.0		WORTHINGTON, TOWN OF (COUNCIL)	19.0750	MAR			
224.0		FLATWOODS-CANOE RUN PUB SER DIST	19.1400	BRA			
225.0		MINISTERS RUN WATER ASSOCIATION	19.1700	MAR			
226.0		CLENDENIN MUNICIPAL WATER WORKS	19.2150	KAN			
227.0		HARRISVILLE, TOWN OF (COUNCIL)	19.2500	RIT			
228.0		CAMERON, CITY OF	19.2500	MSH			
229.0		CLARKSBURG WATER BOARD	19.2921	HAR			
230.0		ALPINE LAKE PUBLIC UTILITY CO.	19.3800	PRE			
231.0		KENOVA, CITY OF	19.4650	WAY			
232.0		TERRA ALTA WATER WORKS (COUNCIL)	19.5000	PRE			
233.0		ANMOORE, TOWN OF	19.5300	HAR			
234.0		CHATTAROY PUBLIC SERVICE DISTRICT	19.5600	MGO			
235.0		BOONE COUNTY PUBLIC SERVICE DISTRICT	19.5750	BOO			
236.0		HODGESVILLE PUB SER DIST.	19.5950	UPS			
237.0		MAN, TOWN OF	19.6050	LOG			
238.0		ARBUCKLE PUBLIC SERVICE DISTRICT	19.6200	FAY			
239.0		BURNSVILLE, TOWN OF	19.6250	BRA			
240.0		RED SULPHUR PUBLIC SERVICE DISTRICT	19.6350	MNR			
241.0		THORNTON PUBLIC SERVICE DISTRICT	19.6500	TAY			
242.0		NORTHFORK, TOWN OF	19.7500	MCD			
244.0		BIRCHFIELD WATER ASSOCIATION	19.8000	MON			
244.0		FRIENDLY PUBLIC SERVICE DISTRICT	19.8000	TYL			
244.0		RALEIGH COUNTY PSD	19.8000	RAL	WYO		
246.0		GREENBRIAR WATER COMPANY	19.9350	BRO			
247.0		COVEL WATER WORKS, INC.	20.0000	WYO			
248.0		PUTNAM UTILITIES CORPORATION	20.1600	PUT			
249.5		MATHENY PUBLIC SERVICE DISTRICT	20.1750	WYO			
249.5		PAW PAW DIST ROUTE 19 PSD	20.1750	MON			
251.0		BELINGTON, TOWN OF	20.2250	BAR			
253.0		CLINTON WATER ASSOCIATION, INC.	20.2500	MON			
253.0		GARY, CITY OF	20.2500	MCD			
253.0		LUBECK PUBLIC SERVICE DISTRICT	20.2500	WOO			
255.0		MARSHALL COUNTY PSD NO. 4	20.2950	MSH			
256.0		JUMPING BRANCH-NINITZ PUB SER DIST	20.3350	SUM			
257.0		SALT ROCK PUBLIC SERVICE DISTRICT	20.4000	LIN	CAB		
258.0		MOUNT HOPE WATER ASSOCIATION	20.4600	UPS			
259.0		CLAYWOOD PARK PUBLIC SERVICE DIST	20.4750	WOO	WIR		B
260.0		THOMAS, CITY OF	20.4850	TUC			
261.0		ALDERSON, TOWN OF	20.5050	GRE			
262.0		CABELL HEIGHTS WATER COMPANY	20.5500	RAL			
263.0		BECKLEY WATER COMPANY	20.5550	RAL			
264.0		KERMIT, TOWN OF	20.5800	MGO			
265.0		BRENTON PUBLIC SERVICE DISTRICT	20.6000	WYO			
266.0		GRANTSVILLE, TOWN OF	20.6250	CAL			
267.0		HAYMOND PUBLIC SERVICE DISTRICT	20.6250	TAY			
268.0		BIG BEND PUBLIC SERVICE DISTRICT	20.6400	SUM			
269.0		ENLARGED HEPZIBAH PUB SER DIST	20.6517	HAR			
270.0		SPENCER, CITY OF	20.6700	ROA			
271.0		WILLIAMSON, CITY OF	20.7350	MGO			
272.0		KINGWOOD, CITY OF	20.7420	PRE			
273.0		HURRICANE, TOWN OF (COUNCIL)	20.7500	PUT			
274.0		MASON COUNTY PUB SER DIST	20.7750	MAS			B
275.0		QUIET DELL PUBLIC SERVICE DISTRICT	20.8650	HAR			

RANKING OF WATER UTILITIES USING 4,500 GAL. WATER

11:46 WEDNESDAY, JULY 1, 1998 6

RANKGAIN	NAME	COST	SERCO1	SERCO2	SERCO3	COD2
276.0	OAKLAND PUBLIC SERVICE DISTRICT	20.8800	HAN			
277.0	MATEWAN, TOWN OF	20.9100	MGO			
278.0	SUMMIT PARK PUBLIC SERVICE DISTRICT	20.9400	HAR			
279.0	SPRINGFIELD WATER ASSOCIATION	21.0000	HAM			
280.5	BOONE COUNTY PUBLIC SERVICE DISTRICT	21.0000	BOO			
280.5	PRESTON COUNTY PUB SER DIST NO 1	21.0000	PRE			
282.0	ICE'S RUN-ROUTE 250 PUB SER DIST	21.0300	MAR			
283.0	CUMBERLAND ROAD PUB SER DIST	21.1000	MER			
284.0	ANMOORE, TOWN OF	21.1050	HAR			
285.0	VALLEY FALLS PUBLIC SERVICE DIST	21.1200	MAR			
286.0	SHEPHERDSTOWN, TOWN OF (COUNCIL)	21.1700	JEF			X
287.0	SOPHIA, TOWN OF (COUNCIL)	21.1900	RAL			
288.0	PLEASANT HILL PUBLIC SERVICE DIST	21.1950	CAL	RIT		
289.0	BINGAMON PUBLIC SERVICE DISTRICT	21.2550	MAR	HAR		
290.0	LEON, TOWN OF (COUNCIL)	21.3300	MAS			
291.0	SALEM-GATEWOOD PUBLIC SERVICE DIST	21.3450	FAY			
292.0	SUMMERSVILLE, TOWN OF (COUNCIL)	21.3500	NIC			
293.0	LOGAN, CITY OF	21.3800	LOG			
294.0	SILVERTON PUBLIC SERVICE DISTRICT	21.3900	JAC			
295.0	HARMAN, TOWN OF	21.5295	RAN			
296.0	CRAIGSVILLE PUBLIC SERVICE DISTRICT	21.5400	NIC			
297.0	WINFIELD, TOWN OF (COUNCIL)	21.6000	PUT			
298.0	BEVERLY, TOWN OF	21.7500	RAN			
299.0	MCDOWELL COUNTY PUBLIC SERVICE DIST	21.7700	MCD			
300.0	SALEM, CITY OF (COUNCIL)	21.9150	HAR			
301.0	FAYETTEVILLE MUNICIPAL WATER DEPT	22.0250	FAY			
302.0	COOL RIDGE-FLAT TOP PUB SER DIST	22.1100	MER	SUM		
303.0	CENTURY-VOLGA PUBLIC SERVICE DIST	22.1250	BAR			
304.0	ELKHORN PUBLIC SERVICE COMPANY	22.2450	MCD			
305.0	PAW PAW, TOWN	22.3350	MOR			
306.0	TRI-COUNTY WATER ASSOCIATION	22.3750	MAR	TAY	HAR	
307.0	BIG SANDY PUBLIC SERVICE DISTRICT	22.4250	KAN			
308.0	MANNINGTON, CITY OF	22.4500	MAR			
309.5	CARPENDALE, TOWN OF	22.5000	MIN			
309.5	MINGO COUNTY PUBLIC SER DIST	22.5000	MGO			
311.0	BRIDGEPORT, CITY OF (COUNCIL)	22.6500	HAR			
312.0	GRANT COUNTY PUBLIC SERVICE DIST	22.6950	GRA			
313.0	STONEWOOD, TOWN OF	22.7450	HAR			B
314.0	JEFFERSON COUNTY PUB SER DIST	22.7700	JEF			
315.0	BOONE COUNTY PUBLIC SERVICE DISTRICT	22.8000	BOO			
316.0	PINEVILLE, TOWN OF (COUNCIL)	22.8300	WYO			
317.0	GRANDVIEW-DOOLIN PUBLIC SER DIST	22.8450	WET			
318.0	DAVIS, TOWN OF	22.8600	TUC			
319.0	COTTAGEVILLE PUB SER DIST	22.9350	JAC	MAS		
320.0	HARPERS FERRY, TOWN OF,	22.9500	JEF			
321.0	FARMINGTON, TOWN OF	23.0000	MAR			
322.0	WEST HAMLIN, TOWN OF	23.1500	LIN			
323.0	SOUTH PUTNAM PUBLIC SERVICE DIST	23.2500	PUT			
324.0	FOLLANSBEE, CITY OF (COUNCIL)	23.4450	BRO			
325.0	CAIRO, TOWN OF (COUNCIL)	23.5000	RIT			
326.0	DANESE PUBLIC SERVICE DISTRICT	23.5800	FAY			
327.0	LOST CREEK-MT. CLARE PUB SER DIST	23.5950	HAR			
328.0	MOUNTAIN TOP PUBLIC SERVICE DIST	23.6100	GRA	MIN		
329.0	SUN VALLEY PUBLIC SERVICE DISTRICT	23.6173	HAR			
330.0	NEW CREEK WATER ASSOCIATION, INC.	23.7150	MIN			

RANKING OF WATER UTILITIES USING 4,500 GAL. WATER

11:46 WEDNESDAY, JULY 1, 1998

7

RANKGAIN	NAME	COST	SERCO1	SERCO2	SERCO3	COD2
331.0	MATOAKA, TOWN OF	23.8050	MER			
332.5	FRANKFORT PUBLIC SERVICE DISTRICT	23.9250	MIN			
332.5	MASONTOWN, TOWN OF	23.9250	PRE			
334.0	RALEIGH COUNTY PSD	24.0300	RAL	WYO		
335.0	GREEN SPRING VALLEY PUB SER DIST	24.1350	HAM			
336.0	BOONE COUNTY PUBLIC SERVICE DISTRICT	24.1500	BOO			
337.0	HUTTONSVILLE PUBLIC SERVICE DIST	24.1500	RAN			
338.0	WALTON PUBLIC SERVICE DISTRICT	24.2150	ROA			
339.0	ANAWALT, TOWN OF	24.2250	MCD			
340.0	GREEN VALLEY-GLENWOOD PUB SER DIST1	24.3550	MER			
341.0	KIMBALL LIGHT AND WATER COMPANY	24.3750	MCD			
342.0	UNION, TOWN OF (COUNCIL)	24.4350	MNR			
343.0	LESTER, TOWN OF (COUNCIL)	24.5000	RAL			
344.0	WEST MILFORD, TOWN OF	24.5250	HAR			
345.0	NUTTER FORT, CITY OF	24.5950	HAR			
346.0	HEDGESVILLE PUBLIC SERVICE DISTRICT	24.6750	BER			
347.0	RUPERT, TOWN OF (COUNCIL)	24.7500	GRE			
348.0	EAST VIEW PUBLIC SERVICE DISTRICT	24.7900	HAR			
349.0	KANAWHA COUNTY REGIONAL DEV AUTH	24.8805	KAN			
350.0	WILDERNESS PUBLIC SERVICE DISTRICT	25.0650	NIC			
351.0	ELKINS ROAD PUBLIC SERVICE DISTRICT	25.0950	UPS			
352.0	LINCOLN PUBLIC SERVICE DISTRICT	25.1100	LIN	KAN		
353.0	ARMSTRONG PUBLIC SERVICE DISTRICT	25.2250	FAY	KAN		
354.0	NOLAN PUBLIC SERVICE DISTRICT	25.2600	MGO			
355.0	DEEPWATER PUBLIC SERVICE DISTRICT	25.3050	FAY			
356.0	TAYLOR COUNTY PUBLIC SERVICE DIST	25.3650	TAY			
357.0	SANITARY ASSOCIATES	25.4700	JEF			
358.0	GLADE SPRINGS UTIL LIMIT LIABIL CO	25.6850	RAL			
359.0	CITY WATER, INC.	25.8750	MCD			
362.0	BOONE COUNTY PUBLIC SERVICE DISTRICT	25.8927	BOO			
362.0	CHELYAN PUBLIC SERVICE DISTRICT	25.8927	KAN			
362.0	DANVILLE & WV AMERICAN WATER CO.	25.8927	BOO			
362.0	LEWIS COUNTY ECONOMIC DEV AUTHORITY	25.8927	GIL			
362.0	WEST VIRGINIA-AMERICAN WATER CO.	25.8927	KAN			
365.0	ADRIAN PUBLIC SERVICE DISTRICT	25.8999	UPS			
366.0	ELIZABETH, TOWN OF(COUNCIL)	25.9450	WIR			
367.0	BRAMWELL, TOWN OF	26.1000	MER			
368.0	JEFFERSON UTILITIES, INC.	26.1450	JEF			
369.0	SHORT LINE PUBLIC SERVICE DISTRICT	26.1900	HAR	WET		
370.0	GAULEY RIVER PUBLIC SERVICE DIST	26.2500	FAY	CLA	NIC	
371.0	CHARLES TOWN, CITY OF	26.2800	JEF			
372.0	BOONE-RALEIGH PUBLIC SERVICE DIST	26.3250	BOO			
373.0	RALEIGH COUNTY PSD	26.4050	RAL	WYO		
374.0	REEDY, TOWN OF (COUNCIL)	26.6250	ROA			
375.0	FRIENDLY PUBLIC SERVICE DISTRICT	26.7900	TYL			
376.0	NORTON-HARDING-JIMTOWN PUB SER DIST	27.0000	RAN			
377.5	DAVY, TOWN OF	27.0000	MCD			
377.5	PRESTON COUNTY PUB SER DIST NO. 4	27.0000	PRE			
379.0	GREENBRIER COUNTY PUB SER DIST NO.2	27.0150	GRE			
380.0	OPEQUON PUBLIC SERVICE DISTRICT	27.1350	BER			
381.0	HAMRICK PUBLIC SERVICE DISTRICT	27.2250	TUC			
382.0	RAVENCLIFF-MCGRAWS-SAULSVILLE PSD	27.3000	WYO			
383.0	KANAWHA FALLS PUBLIC SERVICE DIST	27.3700	FAY			
384.0	DOWNS PUBLIC SERVICE DISTRICT	27.4950	MAR			
385.0	WHITE SULPHUR SPRINGS, CITY	27.4950	GRE			

RANKING OF WATER UTILITIES USING 4,500 GAL. WATER

11:46 WEDNESDAY, JULY 1, 1998

8

RANKGAIN	NAME	COST	SERCO1	SERCO2	SERCO3	COD2
386.0	FOUNTAIN PUBLIC SERVICE DISTRICT	27.6270	MIN			
387.0	TUNNELTON, TOWN OF	27.6750	PRE			
388.0	RIVERSIDE PUBLIC SERVICE DISTRICT	27.7900	KAN			
389.0	MOUNT HOPE, CITY OF	27.8200	FAY			
390.0	BOONE COUNTY PUBLIC SERVICE DISTRICT	27.8450	BOO	LOG		
391.0	MT. ZION PUBLIC SERVICE DISTRICT	27.9200	CAL			
392.0	WAR WATER WORKS, INC.	27.9700	MCD			
393.0	LOGAN COUNTY PUB SER DIST.	28.2600	LOG			
394.0	PLEASANT HILL PUBLIC SERVICE DIST	28.3050	CAL	RIT		
395.0	WILEY FORD WATER COMPANY, INC.	28.3300	MIN			
396.0	LEWISBURG, CITY OF	28.4850	GRE			
397.0	CHESTNUT RIDGE PSD	28.6350	BAR			
398.0	CLAYWOOD PARK PUBLIC SERVICE DIST	28.6800	WOO	WIR		B
399.0	SUGAR CREEK PUBLIC SERVICE DISTRICT	28.7250	BRA			
400.0	CRUM PUBLIC SERVICE DISTRICT	28.7550	WAY			
401.0	SHORT LINE PUBLIC SERVICE DISTRICT	29.0250	HAR	WET		
402.0	BLUEWELL PUBLIC SERVICE DISTRICT	29.2000	MER			
403.0	LAVALETTE PUBLIC SERVICE DISTRICT	29.2436	WAY			
404.0	SUNNY VIEW ACRES WATER PROJECT	29.2500	MAR			
405.0	POCAHONTAS COUNTY PSD	29.2650	POC			
406.0	PRESTON COUNTY PUB SER DIST NO 2	29.4300	PRE			
407.0	BRANCHLAND-MIDKIFF PUBLIC SER DIST	29.4650	LIN			
408.0	WESTRIDGE WATER WORKS, INC.	29.5000	JEF			
409.0	HOLDEN WATER COMPANY	29.5850	LOG			
410.0	MARLINTON, TOWN OF (COUNCIL)	29.6400	POC			
411.0	POCAHONTAS WATER WORKS, INC.	29.7500	MCD			
412.0	KOPPERSTON PUBLIC SERVICE DISTRICT	29.9400	WYO			
413.0	OJW PUBLIC SERVICE DISTRICT	30.0900	HAR	MAR	WET	
414.0	BIG FOUR PUBLIC SERVICE DISTRICT	30.1500	MCD			
415.0	PARSONS, CITY OF	30.3500	TUC			
416.0	PAX, TOWN OF	30.8250	FAY			
417.0	TIMBERLINE FOUR SEASONS UTIL. INC.	30.9600	TUK			
418.0	CLAY COUNTY PUBLIC SERVICE DISTRICT	31.1100	CLA			
419.0	RED SULPHUR PUBLIC SERVICE DISTRICT	31.1550	MNR			
420.0	LASHMEET PUBLIC SERVICE DISTRICT	31.2092	MER			
421.0	PUTNAM-UNION PUBLIC SERVICE DIST	31.3950	PUT			
422.5	HARDY COUNTY PUBLIC SER DISTRICT	31.5000	HDY			
422.5	PENDLETON COUNTY PSD	31.5000	PEN			
424.0	BOLAIR PUBLIC SERVICE DISTRICT	31.5150	WEB			
425.0	ENALOC WATER CORPORATION	31.5900	LOG			
426.0	ALBRIGHT, TOWN OF	31.6250	PRE			
427.0	QUEEN SHOALS PUBLIC SERVICE DIST	31.7400	CLA			
428.0	HAMMOND PUBLIC SERVICE DISTRICT	31.7700	BRO			
429.0	GILMER COUNTY PUBLIC SERVICE DISTRI	31.8000	GIL			
430.0	WEST FORK RIVER PUBLIC SERVICE DIST	31.9950				
431.0	MANNINGTON PUBLIC SERVICE DISTRICT	32.0400	MAR			
432.0	CLOVER PUBLIC SERVICE DISTRICT	32.1750	ROA			
433.0	PAGE-KINCAID PUB SER DIST	32.2050	FAY			
434.0	VALLEY WATER AND SEWER SERVICES, IN	32.2800	BER			
435.0	CLAY/ROANE PUBLIC SERVICE DISTRICT	32.5500	CLA	ROA		
436.0	WETZEL COUNTY PUBLIC SER DISTRICT	32.7000	WET			
437.0	SOUTHERN JACKSON COUNTY PUB SER DIS	33.2100	JAC			
438.0	QUIET DELL PUBLIC SERVICE DISTRICT	34.2300	HAR			
439.0	PROCIOSUS PUBLIC SERVICE DISTRICT	34.3800	CLA			
440.0	POCAHONTAS, TOWN OF (VIRGINIA)	34.6250	MER			

RANKING OF WATER UTILITIES USING 4,500 GAL. WATER

11:46 WEDNESDAY, JULY 1, 1998

9

RANKGAIN	NAME	COST	SERCO1	SERCO2	SERCO3	COD2
441	LINCOLN HEIGHTS IMPRO. ASSOC.	35.5950	MAR			
442	JUSTICE PUBLIC SERVICE DISTRICT	36.0000	MGO			
443	CENTRAL HAMPSHIRE PUB SER DIST	36.2450	HAM			
444	MOUNTAINEER VILLAGE	36.7800	MIN			
445	GUTHRIE PUBLIC SERVICE DISTRICT	36.8552	KAN			
446	SPENCER, CITY OF	37.8950	ROA			
447	BRADLEY PUBLIC SERVICE DISTRICT	38.8700	RAL			
448	KEYES FERRY ACRES WATER COMPANY	40.0000	JEF			
449	MCDOWELL COUNTY PUBLIC SERVICE DIST	40.7550	MCD			
450	LEADSVILLE PUBLIC SERVICE DISTRICT	41.7600	RAN			
451	SPENCER, CITY OF	41.7900	ROA			
452	FRIENDLY PUBLIC SERVICE DISTRICT	42.7500	TYL			
453	HUNDRED-LITTLETON PUBLIC SER DIST	44.1800	WET			
454	KANAWHA COUNTY REGIONAL DEV AUTH	44.8805	KAN			
455	WOODS HOMEOWNERS ASSOCIATION, INC.	47.2500	BER			
456	COOLFONT MOUNTAINSIDE ASSOC., INC.	51.7500	MOR			
457	ELK TWO-MILE PUBLIC SERVICD DIST	52.8927	KAN			
458	JEFFERSON UTILITIES, INC.	56.5000	JEF			

Section 4

PSC Rate Comparison of West Virginia Water Utilities (Alphabetical Order)

NAME	COST	RANKGAIN	SERCO1	SERCO2	SERCO3	COD2
ADRIAN PUBLIC SERVICE DISTRICT	25.8999	365.0	UPS			
ALBRIGHT, TOWN OF	31.6250	426.0	PRE			
ALDERSON, TOWN OF	20.5050	261.0	GRE			
ALPINE LAKE PUBLIC UTILITY CO.	19.3800	230.0	PRE			
ALPOCA WATER WORKS, INC.	17.0800	173.0	WYO			
AMES HEIGHTS PUBLIC SERVICE DIST	12.5000	69.0	FAY			
ANAWALT, TOWN OF	24.2250	339.0	MCD			
ANMOORE, TOWN OF	19.5300	233.0	HAR			
ANMOORE, TOWN OF	21.1050	284.0	HAR			
ARBUCKLE PUBLIC SERVICE DISTRICT	19.6200	238.0	FAY			
ARLINGTON AND GLEN FALLS WATER ASSO	10.8100	43.0	HAR			
ARMSTRONG PUBLIC SERVICE DISTRICT	25.2250	353.0	FAY	KAN		
ARTHURDALE WATER ASSOCIATION	15.0000	115.0	PRE			
ATHENS, TOWN OF (COUNCIL)	17.0000	170.0	MER			
BATH, TOWN OF	18.1750	194.0	MOR			Q
BECKLEY WATER COMPANY	20.5550	263.0	RAL			
BEECH BOTTOM, VILLAGE OF	16.0000	145.5	BRO			
BELINGTON, TOWN OF	20.2250	251.0	BAR			
BELMONT, CITY OF (COUNCIL)	17.6850	185.0	PLE			
BENWOOD, CITY OF	17.1000	174.5	MSH			
BENWOOD, CITY OF	18.4500	204.5	MSH			
BERKELEY COUNTY PSD	15.6000	133.0	BER			
BERYL WATER COMPANY	4.3800	5.0	MIN			
BETHLEHEM, VILLAGE OF (COUNCIL)	11.9550	58.0	OHI			
BEVERLY, TOWN OF	14.1500	97.0	RAN			
BEVERLY, TOWN OF	21.7500	298.0	RAN			
BIG BEND PUBLIC SERVICE DISTRICT	20.6400	268.0	SUM			
BIG FOUR PUBLIC SERVICE DISTRICT	30.1500	414.0	MCD			
BIG SANDY PUBLIC SERVICE DISTRICT	22.4250	307.0	KAN			
BINGAMON PUBLIC SERVICE DISTRICT	21.2550	289.0	MAR	HAR		
BIRCHFIELD WATER ASSOCIATION	19.8000	244.0	MON			
BLACKSVILLE, TOWN OF	12.8250	71.5	MON			
BLUEWELL COMMUNITY WATER SYST., INC	15.0000	115.0	MER			
BLUEWELL PUBLIC SERVICE DISTRICT	29.2000	402.0	MER			
BOLAIR PUBLIC SERVICE DISTRICT	31.5150	424.0	WEB			
BOONE COUNTY PUBLIC SERVICE DISTRIC	19.5750	235.0	BOO			
BOONE COUNTY PUBLIC SERVICE DISTRIC	21.0000	280.5	BOO			
BOONE COUNTY PUBLIC SERVICE DISTRIC	22.8000	315.0	BOO			
BOONE COUNTY PUBLIC SERVICE DISTRIC	24.1500	336.0	BOO			
BOONE COUNTY PUBLIC SERVICE DISTRIC	25.8927	362.0	BOO			
BOONE COUNTY PUBLIC SERVICE DISTRIC	27.8450	390.0	BOO	LOG		
BOONE-RALEIGH PUBLIC SERVICE DIST	26.3250	372.0	BOO			
BRADLEY PUBLIC SERVICE DISTRICT	38.8700	447.0	RAL			
BRADSHAW, TOWN OF	16.0500	148.0	MCD			
BRAMWELL, TOWN OF	26.1000	367.0	MER			
BRANCHLAND-MIDKIFF PUBLIC SER DIST	29.4650	407.0	LIN			
BRENTON PUBLIC SERVICE DISTRICT	20.6000	265.0	WYO			
BRIDGEPORT, CITY OF (COUNCIL)	22.6500	311.0	HAR			
BRUCETON, TOWN OF	14.1000	95.0	PRE			
BRUSHY FORK WATER ASSOCIATION	12.1500	64.0	UPS			
BUCKEYE WATER WORKS, INC.	16.0000	145.5	WYO			
BUCKHANNON, CITY OF (COUNCIL)	14.7150	108.0	UPS			
BUFFALO CREEK PUBLIC SERVICE DIST	17.8300	190.0	LOG			
BURNSVILLE, TOWN OF	19.6250	239.0	BRA			

NAME	COST	RANKGAIN	SERCO1	SERCO2	SERCO3	COD2
CABELL HEIGHTS WATER COMPANY	20.5500	262.0	RAL			
CAIRO, TOWN OF (COUNCIL)	23.5000	325.0	RIT			
CAMDEN-ON-GAULEY, TOWN OF(COUNCIL)	18.5550	209.0	WEB			
CAMERON, CITY OF	15.5000	131.0	MSH			
CAMERON, CITY OF	19.2500	228.0	MSH			
CAMP CONLEY PUBLIC SERVICE DISTRICT	15.9450	144.0	MAS			
CAMPSITE PROPERTY OWNERS ASSOC.,INC	13.5000	83.5	JEF			
CAPON BRIDGE, TOWN OF	16.7500	164.0	HAM			
CARPENDALE, TOWN OF	22.5000	309.5	MIN			
CARPENTER ADDITION WATER COMPANY	5.8333	10.0	MIN			Q
CEDAR GROVE, TOWN OF(COUNCIL)	15.0750	120.0	KAN			
CENTRAL BARBOUR PUB SER DIST	18.7350	212.0	BAR			
CENTRAL BOAZ PUBLIC SERVICE DIST	11.7150	53.0	WOO			
CENTRAL HAMPSHIRE PUB SER DIST	36.2450	443.0	HAM			
CENTURY-VOLGA PUBLIC SERVICE DIST	22.1250	303.0	BAR			
CEREDO, TOWN OF	11.8750	57.0	WAY			
CHAPMANVILLE, TOWN OF	16.1100	151.0	LOG			
CHARLES TOWN, CITY OF	26.2800	371.0	JEF			
CHATTARROY PUBLIC SERVICE DISTRICT	19.5600	234.0	MGO			
CHEAT VIEW PUBLIC SERVICE DISTRICT	11.7000	51.5	MON			
CHELYAN PUBLIC SERVICE DISTRICT	25.8927	362.0	KAN			
CHESTER, CITY OF	14.6250	104.0	HAN			
CHESTER, CITY OF	15.4950	130.0	HAN			
CHESTNUT RIDGE PSD	28.6350	397.0	BAR			
CITY WATER, INC.	25.8750	359.0	MCD			
CLARKSBURG WATER BOARD	19.2921	229.0	HAR			
CLAY BATTELLE PUBLIC SERVICE DIST	13.9500	90.0	MON			
CLAY COUNTY PUBLIC SERVICE DISTRICT	31.1100	418.0	CLA			
CLAY/ROANE PUBLIC SERVICE DISTRICT	32.5500	435.0	CLA	ROA		
CLAY, TOWN OF(COUNCIL)	14.9250	110.0	CLA			
CLAY, TOWN OF(COUNCIL)	19.0500	221.0	CLA			
CLAYWOOD PARK PUBLIC SERVICE DIST	16.2450	155.0	WOO	WIR		B
CLAYWOOD PARK PUBLIC SERVICE DIST	20.4750	259.0	WOO	WIR		B
CLAYWOOD PARK PUBLIC SERVICE DIST	28.6800	398.0	WOO	WIR		B
CLENDENIN MUNICIPAL WATER WORKS	19.2150	226.0	KAN			
CLIFFTOP COMMUNITY WATER ASSOC. INC	10.0000	31.5	FAY			
CLINTON WATER ASSOCIATION, INC.	20.2500	253.0	MON			
CLOVER PUBLIC SERVICE DISTRICT	32.1750	432.0	ROA			
COAL MOUNTAIN PUBLIC SERVICE DIST	9.6500	27.0	WYO			
COOL RIDGE-FLAT TOP PUB SER DIST	22.1100	302.0	MER	SUM		
COOLFONT MOUNTAINSIDE ASSOC., INC.	51.7500	456.0	MOR			
COONS RUN PUBLIC SERVICE DISTRICT	16.6200	161.0	HAR	MAR		
CORINNE WATER WORKS, JAMES MILAM, DBA	17.5000	183.5	WYO			
COTTAGEVILLE PUB SER DIST	18.4350	203.0	JAC	MAS		
COTTAGEVILLE PUB SER DIST	22.9350	319.0	JAC	MAS		
COUNTRY CLUB ADDITION PUB SER DIST	16.6250	162.0				
COVEL WATER WORKS, INC.	20.0000	247.0	WYO			
COWEN PUBLIC SERVICE DISTRICT	16.5000	160.0	WEB			
CRAB ORCHARD WATER COMPANY, INC.	17.0350	172.0	RAL			
CRAIGSVILLE PUBLIC SERVICE DISTRICT	21.5400	296.0	NIC			
CRUM PUBLIC SERVICE DISTRICT	28.7550	400.0	WAY			
CRUMPLER COMMUNITY WATER ASSOC.,INC	15.0000	115.0				
CULLODEN PUBLIC SERVICE DISTRICT	17.8450	191.0	CAB	PUT		
CUMBERLAND ROAD PUB SER DIST	21.1000	283.0	MER			

NAME	COST	RANKGAIN	SERCO1	SERCO2	SERCO3	COD2
D & S WATER COMPANY	18.3900	201.0	CAB			
DANESE PUBLIC SERVICE DISTRICT	23.5800	326.0	FAY			
DANVILLE & WV AMERICAN WATER CO.	25.8927	362.0	BOO			
DAVIS, TOWN OF	22.8600	318.0	TUC			
DAVY, TOWN OF	27.0000	377.5	MCD			
DEEPWATER PUBLIC SERVICE DISTRICT	25.3050	355.0	FAY			
DELBARTON, TOWN OF	15.8600	142.0	MGO			
DOWNNS PUBLIC SERVICE DISTRICT	27.4950	384.0	MAR			
EAST BANK, TOWN OF	14.4850	103.0	KAN			
EAST VIEW PUBLIC SERVICE DISTRICT	24.7900	348.0	HAR			
ELEANOR, TOWN OF	16.0750	149.0	PUT			
ELIZABETH, TOWN OF (COUNCIL)	25.9450	366.0	WIR			
ELK TWO-MILE PUBLIC SERVICE DIST	52.8927	457.0	KAN			
ELKHORN PUBLIC SERVICE COMPANY	22.2450	304.0	MCD			
ELKINS ROAD PUBLIC SERVICE DISTRICT	25.0950	351.0	UPS			
ELKINS, CITY OF	16.8373	166.0	RAN			Q
ELLENBORO-LAMBERTON PUB SER DIST	18.7800	215.0	RIT			
ENALOC WATER CORPORATION	31.5900	425.0	LOG			
ENLARGED HEPZIBAH PUB SER DIST	20.6517	269.0	HAR			
EVANS PUBLIC SERVICE DISTRICT	14.0800	94.0	JAC			
FAIRMONT, CITY OF	10.7100	42.0		MAR		
FAIRVIEW, TOWN OF	16.9200	168.5	MAR			
FARMINGTON, TOWN OF	23.0000	321.0	MAR			
FAYETTEVILLE MUNICIPAL WATER DEPT	22.0250	301.0	FAY			
FENWICK MOUNTAIN PUB SER DIST	18.5100	207.0	NIC			
FLATWOODS-CANOE RUN PUB SER DIST	19.1400	224.0	BRA			
FOLLANSBEE, CITY OF (COUNCIL)	9.3900	25.0	BRO			B
FOLLANSBEE, CITY OF (COUNCIL)	23.4450	324.0	BRO			
FORT ASHBY PUBLIC SERVICE DISTRICT	17.7950	189.0	MIN			
FORT GAY, TOWN OF (COUNCIL)	11.0000	46.0	WAY			
FOUNTAIN PUBLIC SERVICE DISTRICT	27.6270	386.0	MIN			
FOUR STATES PUBLIC SERVICE DISTRICT	18.5000	206.0	MAR			
FOX GLEN UTILITIES, INC.	15.3000	126.0	JEF			
FRANKFORT PUBLIC SERVICE DISTRICT	23.9250	332.5	MIN			
FRANKLIN, TOWN OF (COUNCIL)	15.6250	136.0	PEN			
FRIENDLY PUBLIC SERVICE DISTRICT	19.8000	244.0	TYL			
FRIENDLY PUBLIC SERVICE DISTRICT	26.7900	375.0	TYL			
FRIENDLY PUBLIC SERVICE DISTRICT	42.7500	452.0	TYL			
GALLIPOLIS FERRY WATER ASSOC. INC.	13.0500	76.0	MAS			
GAP MILLS PUBLIC SERVICE DISTRICT	15.0300	118.0	MNR			
GARY, CITY OF	20.2500	253.0	MCD			
GAULEY RIVER PUBLIC SERVICE DIST	26.2500	370.0	FAY	CLA	NIC	
GIATTO WATER WORKS & IMPROVE. CO.	6.1500	14.0	MER			
GILBERT, TOWN OF (COUNCIL)	19.0000	219.0	MGO			
GILMER COUNTY PUBLIC SERVICE DISTRI	31.8000	429.0	GIL			
GLADE SPRINGS UTIL LIMIT LIABIL CO	25.6850	358.0	RAL			
GLASGOW, TOWN OF (COUNCIL)	12.9500	75.0	KAN			
GLEN DALE HEIGHTS PUB SER DIST	14.4750	102.0	MSH			
GLEN DALE, CITY OF (COUNCIL)	10.9200	45.0	MSH			
GLEN DALE, CITY OF (COUNCIL)	12.2500	65.0	MSH			
GLEN DALE, CITY OF (COUNCIL)	3.0000	3.0	MSH			
GLEN ROGERS PUBLIC SERVICE DISTRICT	15.6000	134.0	WYO			
GLEN WHITE-TRAP HILL PUB SER DIST	17.7800	188.0	RAL			
GLENVILLE, CITY OF	14.6700	106.0	GIL			

NAME	COST	RANKGAIN	SERCO1	SERCO2	SERCO3	COD2
GLENVILLE, CITY OF	17.3550	180.0	GIL			
GRAFTON, CITY OF	18.4500	204.5	TAY			
GRANDVIEW-DOOLIN PUBLIC SER DIST	22.8450	317.0	WET			
GRANT COUNTY PUBLIC SERVICE DIST	22.6950	312.0	GRA			
GRANT PUBLIC SERVICE DISTRICT	19.0050	220.0	HAN			
GRANT TOWN, TOWN OF,	11.9750	60.0	MAR			
GRANTSVILLE, TOWN OF	20.6250	266.0	CAL			
GREEN CAMP WATER MAINTENANCE ASSOC.	10.0000	31.5	WYO			
GREEN SPRING VALLEY PUB SER DIST	24.1350	335.0	HAM			
GREEN VALLEY-GLENWOOD PUB SER DIST1	24.3550	340.0	MER			
GREENBRIAR WATER COMPANY	19.9350	246.0	BRO			
GREENBRIER COUNTY PUB SER DIST NO.2	27.0150	379.0	GRE			
GREENBRIER VILLAGE UTILITY COMPANY	13.5000	82.0	GRE			
GREENVILLE WATER COMPANY	9.5000	26.0	MON			
GUTHRIE PUBLIC SERVICE DISTRICT	36.8552	445.0	KAN			
HAMMOND PUBLIC SERVICE DISTRICT	31.7700	428.0	BRO			
HAMRICK PUBLIC SERVICE DISTRICT	27.2250	381.0	TUC			
HARDY COUNTY PUBLIC SER DISTRICT	31.5000	422.5	HDY			
HARDY COUNTY RURAL DEVELOP AUTH	11.1900	47.0	HDY			
HARMAN, TOWN OF	21.5295	295.0	RAN			
HARPERS FERRY, TOWN OF,	22.9500	320.0	JEF			
HARRISVILLE, TOWN OF (COUNCIL)	19.2500	227.0	RIT			
HARTFORD, TOWN OF	12.9400	74.0	MAS			
HARTFORD, TOWN OF	15.0500	119.0	MAS			
HAYMOND PUBLIC SERVICE DISTRICT	20.6250	267.0	TAY			
HEDGESVILLE PUBLIC SERVICE DISTRICT	24.6750	346.0	BER			
HERNDON PUBLIC SERVICE DISTRICT	10.0000	31.5	WYO			
HIAWATHA WATER ASSOCIATION	3.0000	4.0	MER			
HILLSBORO, TOWN OF	15.7500	139.5	POC			
HODGESVILLE PUB SER DIST.	19.5950	236.0	UPS			
HOLDEN WATER COMPANY	29.5850	409.0	LOG			
HUNDRED-LITTLETON PUBLIC SER DIST	44.1800	453.0	WET			
HUNDRED, TOWN OF	11.7500	54.0	WET			
HUNDRED, TOWN OF	13.1250	77.0	WET			
HURRICANE, TOWN OF (COUNCIL)	20.7500	273.0	PUT			
HUTCHINSON COMM WATER ASSOC.	16.2750	156.0	MAR			
HUTTONSVILLE PUBLIC SERVICE DIST	24.1500	337.0	RAN			
HUTTONSVILLE, TOWN OF	15.8100	141.0	RAN			
ICE'S RUN-ROUTE 250 PUB SER DIST	21.0300	282.0	MAR			
J-2-Y-35 WATER ASSOC., INC.	12.8500	73.0	MAS			
JANE LEW WATER COMMISSION	18.9750	218.0	LEW			
JEFFERSON COUNTY PUB SER DIST	10.4250	38.0	JEF			
JEFFERSON COUNTY PUB SER DIST	18.5460	208.0	JEF			
JEFFERSON COUNTY PUB SER DIST	22.7700	314.0	JEF			
JEFFERSON UTILITIES, INC.	26.1450	368.0	JEF			
JEFFERSON UTILITIES, INC.	56.5000	458.0	JEF			
JUMPING BRANCH-NINITZ PUB SER DIST	20.3350	256.0	SUM			
JUNIOR, TOWN OF	17.7500	186.0	BAR			
JUSTICE PUBLIC SERVICE DISTRICT	36.0000	442.0	MGO			
KANAWHA COUNTY REGIONAL DEV AUTH	24.8805	349.0	KAN			
KANAWHA COUNTY REGIONAL DEV AUTH	44.8805	454.0	KAN			
KANAWHA FALLS PUBLIC SERVICE DIST	27.3700	383.0	FAY			
KENOVA, CITY OF	19.4650	231.0	WAY			
KERMIT, TOWN OF	20.5800	264.0	MGO			

NAME	COST	RANKGAIN	SERCO1	SERCO2	SERCO3	COD2
KEYES FERRY ACRES WATER COMPANY	40.0000	448.0	JEF			
KEYSER, CITY OF (COUNCIL)	16.3150	157.0	MIN			
KEYSTONE, CITY OF (COUNCIL)	6.0000	13.0	MCD			
KEYSTONE, CITY OF (COUNCIL)	10.0000	31.5	MCD			
KIMBALL LIGHT AND WATER COMPANY	24.3750	341.0	MCD			
KINGWOOD, CITY OF	20.7420	272.0	PRE			
KOPPERSTON PUBLIC SERVICE DISTRICT	29.9400	412.0	WYO			
LASHMEET PUBLIC SERVICE DISTRICT	31.2092	420.0	MER			
LAVALETTE PUBLIC SERVICE DISTRICT	29.2436	403.0	WAY			
LEADSVILLE PUBLIC SERVICE DISTRICT	41.7600	450.0	RAN			
LEON, TOWN OF (COUNCIL)	21.3300	290.0	MAS			
LESTER, TOWN OF (COUNCIL)	24.5000	343.0	RAL			
LEWIS COUNTY ECONOMIC DEV AUTHORITY	25.8927	362.0	GIL			
LEWISBURG, CITY OF	28.4850	396.0	GRE			
LINCOLN HEIGHTS IMPRO. ASSOC.	35.5950	441.0	MAR			
LINCOLN PUBLIC SERVICE DISTRICT	25.1100	352.0	LIN	KAN		
LITTLE CREEK PUBLIC SERVICE DIST	15.7500	138.0	MAR			
LITTLE KANAWHA SERVICE COMPANY	11.9700	59.0	WIR			
LITTLE LAUREL RUN IMPROVEMENT ASSOC	16.8300	165.0	MAR			
LITTLETON MUNICIAL WATER WORKS	15.0000	115.0	WET			
LOGAN COUNTY PUB SER DIST.	28.2600	393.0	LOG			
LOGAN, CITY OF	15.1000	122.0	LOG			
LOGAN, CITY OF	21.3800	293.0	LOG			
LOST CREEK-MT. CLARE PUB SER DIST	23.5950	327.0	HAR			
LUBECK PUBLIC SERVICE DISTRICT	20.2500	253.0	WOO			
LUMBERPORT, TOWN OF	16.6650	163.0	HAR			
LUMBERPORT, TOWN OF	18.7350	213.0	HAR			
MAN, TOWN OF	19.6050	237.0	LOG			
MANNINGTON PUBLIC SERVICE DISTRICT	32.0400	431.0	MAR			
MANNINGTON, CITY OF	22.4500	308.0	MAR			
MARIANNA PUBLIC SERVICE DISTRICT	2.0000	2.0	WYO			
MARLINTON, TOWN OF (COUNCIL)	29.6400	410.0	POC			
MARSHALL COUNTY PSD NO. 1	14.2200	99.0	MSH			
MARSHALL COUNTY PSD NO. 2	12.3300	66.0	MSH			
MARSHALL COUNTY PSD NO. 3	16.3560	158.0	MSH			
MARSHALL COUNTY PSD NO. 4	20.2950	255.0	MSH			
MARTINSBURG, CITY OF	11.7000	51.5	BER			
MASON COUNTY PUB SER DIST	4.5000	6.0	MAS			
MASON COUNTY PUB SER DIST	20.7750	274.0	MAS			B
MASON, TOWN OF (COUNCIL)	10.7000	41.0	MAS			
MASONTOWN, TOWN OF	18.2600	196.0	PRE			
MASONTOWN, TOWN OF	23.9250	332.5	PRE			
MATEWAN, TOWN OF	20.9100	277.0	MGO			
MATHENY PUBLIC SERVICE DISTRICT	20.1750	249.5	WYO			
MATOAKA, TOWN OF	23.8050	331.0	MER			
MCDOWELL COUNTY PUBLIC SERVICE DIST	21.7700	299.0	MCD			
MCDOWELL COUNTY PUBLIC SERVICE DIST	40.7550	449.0	MCD			
MCMECHEN, CITY OF	6.2700	16.0	MSH			
MEADOW BRIDGE, TOWN OF (COUNCIL)	13.1400	78.0	FAY			
MERRICK CREEK PSD	7.1500	17.0	CAB			
MIDDLEBOURNE, TOWN OF (COUNCIL)	17.4600	182.0	TYL			
MIDLAND PUBLIC SERVICE DISTRICT	13.5750	86.0	RAN			
MILL CREEK, TOWN OF	15.4650	129.0	RAN			
MILTON, TOWN OF (COUNCIL)	17.1600	177.0	CAB			

NAME	COST	RANKGAIN	SERCO1	SERCO2	SERCO3	COD2
MINERAL WELLS PUBLIC SERVICE DIST	16.9200	168.5	WOO			B
MINGO COUNTY PUBLIC SER DIST	22.5000	309.5	MGO			
MINISTERS RUN WATER ASSOCIATION	19.1700	225.0	MAR			
MONONGAH, TOWN OF	13.9300	89.0	HAR	MAR		
MONUMENTAL PUBLIC SERVICE DISTRICT	14.9400	111.0	MAR			
MOOREFIELD, TOWN OF (COUNCIL)	6.1750	15.0	HDY			
MORGANTOWN, CITY OF (COUNCIL)	5.9150	11.0	MON			Q
MORGANTOWN, CITY OF (COUNCIL)	7.4900	19.0	MON			Q
MORGANTOWN, CITY OF (COUNCIL)	7.9850	21.0	MON			Q
MORGANTOWN, CITY OF (COUNCIL)	16.2133	153.0	MON			Q
MOUNDSVILLE, CITY OF	5.6650	9.0	MSH			
MOUNT HOPE WATER ASSOCIATION	20.4600	258.0	UPS			
MOUNT HOPE, CITY OF	27.8200	389.0	FAY			
MOUNTAIN TOP PUBLIC SERVICE DIST	23.6100	328.0	GRA	MIN		
MOUNTAIN VIEW WATER ASSOCIATION	16.1250	152.0	TAY			
MOUNTAINAIRE VILLAGE	36.7800	444.0	MIN			
MT. ZION PUBLIC SERVICE DISTRICT	27.9200	391.0	CAL			
MULLENS WATER WORKS	14.3700	101.0	WYO			
MULLENS WATER WORKS	18.7500	214.0	WYO			
NETTIE-LEIVASY PUB SER DIST	16.2150	154.0	NIC			
NEW CREEK WATER ASSOCIATION, INC.	23.7150	330.0	MIN			
NEW CUMBERLAND, CITY OF (COUNCIL)	5.2750	8.0	HAN			
NEW HAVEN, TOWN OF	9.0800	24.0	MAS			
NEW HAVEN, TOWN OF	10.4750	39.0	MAS			
NEW MARTINSVILLE, CITY OF	10.8200	44.0	WET			
NEW WINDWOOD FLY-IN RESORT, DBA	17.5000	183.5	TUC			
NEWBURG, TOWN OF	14.2500	100.0	PRE			
NEWELL COMPANY, THE	13.9000	88.0	HAN			Q
NOLAN PUBLIC SERVICE DISTRICT	25.2600	354.0	MGO			
NORTHFORK, TOWN OF	19.7500	242.0	MCD			
NORTON-HARDING-JIMTOWN PUB SER DIST	18.0000	192.0	RAN			
NORTON-HARDING-JIMTOWN PUB SER DIST	27.0000	376.0	RAN			
NUTTER FORT, CITY OF	24.5950	345.0	HAR			
O'TOOLE WATER ASSOCIATION, INC.	15.0000	115.0	MCD			
OAKLAND PUBLIC SERVICE DISTRICT	20.8800	276.0	HAN			
OAKVALE ROAD PUBLIC SERVICE DIST	19.0527	222.0	MER			
OCEANA, TOWN OF	17.3750	181.0	WYO			
OHIO COUNTY PUBLIC SERVICE DISTRICT	12.0000	62.0	OHI	MSH	BRO	
OJW PUBLIC SERVICE DISTRICT	30.0900	413.0	HAR	MAR	WET	
OPEQUON PUBLIC SERVICE DISTRICT	27.1350	380.0	BER			
OTSEGO COMMUNITY PUBLIC SER DIST	12.0000	62.0	WYO			
PADEN CITY, TOWN OF	14.7000	107.0	TYL	WET		
PAGE-KINCAID PUB SER DIST	32.2050	433.0	FAY			
PAGETON COMMUNITY WATER COMPANY	9.7000	28.0	MCD			
PAINT CREEK PUBLIC SERVICE DISTRICT	17.7750	187.0	KAN			
PARKERSBURG, CITY OF	13.5233	85.0	WOO			Q
PARKERSBURG, CITY OF	15.3883	127.0	WOO			Q
PARSONS, CITY OF	30.3500	415.0	TUC			
PAW PAW DIST ROUTE 19 PSD	17.3250	179.0	MON	MAR		
PAW PAW DIST ROUTE 19 PSD	20.1750	249.5	MON			
PAW PAW, TOWN	22.3350	305.0	MOR			
PAX, TOWN OF	30.8250	416.0	FAY			
PENDLETON COUNTY PSD	31.5000	422.5	PEN			
PENNSBORO, TOWN OF (COUNCIL)	15.1250	123.0	RIT			

NAME	COST	RANKGAIN	SERCO1	SERCO2	SERCO3	COD2
PETERSBURG, CITY OF	11.2800	48.0	GRA			
PHILIPPI, CITY OF	15.4000	128.0	BAR			
PIEDMONT, CITY OF	4.6000	7.0	MIN			
PINE GROVE, TOWN OF	15.1350	124.0	WET			
PINEVILLE, TOWN OF (COUNCIL)	22.8300	316.0	WYO			
PLEASANT HILL PUBLIC SERVICE DIST	21.1950	288.0	CAL	RIT		
PLEASANT HILL PUBLIC SERVICE DIST	28.3050	394.0	CAL	RIT		
PLEASANT VALLEY PUBLIC SERVICE DIST	16.0050	147.0	MON			
POCAHONTAS COUNTY PSD	29.2650	405.0	POC			
POCAHONTAS WATER WORKS, INC.	29.7500	411.0	MCD			
POCAHONTAS, TOWN OF (VIRGINIA)	34.6250	440.0	MER			
POINT PLEASANT, CITY OF	8.5000	22.0	MAS			
PRATT, TOWN OF	18.3750	199.0	KAN			
PRESTON COUNTY PUB SER DIST NO 1	21.0000	280.5	PRE			
PRESTON COUNTY PUB SER DIST NO 2	29.4300	406.0	PRE			
PRESTON COUNTY PUB SER DIST NO. 4	27.0000	377.5	PRE			
PROCIOSUS PUBLIC SERVICE DISTRICT	34.3800	439.0	CLA			
PUTNAM UTILITIES CORPORATION	20.1600	248.0	PUT			
PUTNAM-UNION PUBLIC SERVICE DIST	31.3950	421.0	PUT			
QUEEN SHOALS PUBLIC SERVICE DIST	31.7400	427.0	CLA			
QUIET DELL PUBLIC SERVICE DISTRICT	20.8650	275.0	HAR			
QUIET DELL PUBLIC SERVICE DISTRICT	34.2300	438.0	HAR			
RAINELLE, TOWN OF (COUNCIL)	14.7300	109.0	GRE			
RALEIGH COUNTY PSD	19.8000	244.0	RAL	WYO		
RALEIGH COUNTY PSD	24.0300	334.0	RAL	WYO		
RALEIGH COUNTY PSD	26.4050	373.0	RAL	WYO		
RAVENCLIFF-MCGRAWS-SAULSVILLE PSD	27.3000	382.0	WYO			
RAVENSWOOD, CITY OF	10.1250	35.0	JAC			
RED JACKET PSD	15.6600	137.0	MGO			
RED SULPHUR PUBLIC SERVICE DISTRICT	19.6350	240.0	MNR			
RED SULPHUR PUBLIC SERVICE DISTRICT	31.1550	419.0	MNR			
REEDY, TOWN OF (COUNCIL)	26.6250	374.0	ROA			
RHODELL WATER WORKS	18.4100	202.0	RAL			
RICHWOOD, CITY OF	15.2000	125.0	NIC			
RICHWOOD, CITY OF	16.4250	159.0	NIC			
RIDGELEY, TOWN OF (COUNCIL)	17.2133	178.0	MIN			Q
RIPLEY, CITY OF (COUNCIL)	14.2200	98.0	JAC			
RIVER ROAD PUBLIC SERVICE DISTRICT	7.5100	20.0	MON			
RIVER ROAD PUBLIC SERVICE DISTRICT	11.7900	56.0	MON			
RIVERSIDE PUBLIC SERVICE DISTRICT	27.7900	388.0	KAN			
RIVESVILLE, TOWN OF (COUNCIL)	13.4550	81.0	MAR			
ROMNEY, CITY OF	18.7200	211.0	HAM			
RONCEVERTE, CITY OF	16.0950	150.0	GRE			
ROUTE 16 WATER CORPORATION	18.2550	195.0	PLE			
ROWLESBURG, TOWN OF (COUNCIL)	17.1250	176.0	PRE			
RUPERT, TOWN OF (COUNCIL)	24.7500	347.0	GRE			
SALEM-GATEWOOD PUBLIC SERVICE DIST	21.3450	291.0	FAY			
SALEM, CITY OF (COUNCIL)	21.9150	300.0	HAR			
SALT ROCK PUBLIC SERVICE DISTRICT	20.4000	257.0	LIN	CAB		
SANITARY ASSOCIATES	25.4700	357.0	JEF			
SC WATER AND SEWER, INC.	1.9400	1.0	POC			
SEWELL CREEK WATER COMPANY	14.1240	96.0	GRE			
SHADEE WOODS SUBDIVISION	14.0000	92.5	MGO			
SHEPHERDSTOWN, TOWN OF (COUNCIL)	21.1700	286.0	JEF			X

NAME	COST	RANKGAIN	SERCO1	SERCO2	SERCO3	COD2
SHERWOOD FOREST PRO OWN MAIN ASSOC.	8.6250	23.0	WOO			
SHINNSTON, CITY OF	15.0000	112.0	HAR			
SHORT LINE PUBLIC SERVICE DISTRICT	26.1900	369.0	HAR	WET		
SHORT LINE PUBLIC SERVICE DISTRICT	29.0250	401.0	HAR	WET		
SILVERTON PUBLIC SERVICE DISTRICT	21.3900	294.0	JAC			
SISTERSVILLE, CITY OF (COUNCIL)	18.3250	198.0	TYL			
SNOWSHOE WATER AND SEWER, INC.	12.0000	62.0	POC			
SOPHIA, TOWN OF (COUNCIL)	21.1900	287.0	RAL			
SOUTH PUTNAM PUBLIC SERVICE DIST	18.8150	216.0	PUT			
SOUTH PUTNAM PUBLIC SERVICE DIST	23.2500	323.0	PUT			
SOUTHERN JACKSON COUNTY PUB SER DIS	33.2100	437.0	JAC			
SOUTHWESTERN WATER DISTRICT	15.5250	132.0	TAY	HAR	BAR	
SPENCER, CITY OF	18.7050	210.0	ROA			
SPENCER, CITY OF	20.6700	270.0	ROA			
SPENCER, CITY OF	37.8950	446.0	ROA			
SPENCER, CITY OF	41.7900	451.0	ROA			
SPRINGER RUN, INC.	18.0000	193.0	BER			
SPRINGFIELD WATER ASSOCIATION	21.0000	279.0	HAM			
ST. ALBANS, CITY OF	13.2400	79.0	KAN			
ST. MARYS, CITY OF	10.5300	40.0	PLE			
STAR CITY, TOWN OF (COUNCIL)	10.2150	37.0	MON			
STOLLINGS WATER COMPANY	12.8250	71.5	LOG			
STONEWOOD, TOWN OF	18.9550	217.0	HAR			B
STONEWOOD, TOWN OF	22.7450	313.0	HAR			B
SUGAR CREEK PUBLIC SERVICE DISTRICT	28.7250	399.0	BRA			
SUMMERSVILLE, TOWN OF (COUNCIL)	21.3500	292.0	NIC			
SUMMIT PARK PUBLIC SERVICE DISTRICT	20.9400	278.0	HAR			
SUN VALLEY PUBLIC SERVICE DISTRICT	23.6173	329.0	HAR			
SUNNY VIEW ACRES WATER PROJECT	29.2500	404.0	MAR			
TAYLOR COUNTY PUBLIC SERVICE DIST	25.3650	356.0	TAY			
TERRA ALTA WATER WORKS (COUNCIL)	19.5000	232.0	PRE			
THOMAS, CITY OF	20.4850	260.0	TUC			
THORNTON PUBLIC SERVICE DISTRICT	19.6500	241.0	TAY			
THURMOND, TOWN OF (COUNCIL)	10.0000	31.5	FAY			
TIMBERLINE FOUR SEASONS UTIL. INC.	30.9600	417.0	TUK			
TOMLINSON PUBLIC SERVICE DISTRICT	12.4050	68.0	HAN			
TRI-COUNTY WATER ASSOCIATION	22.3750	306.0	MAR	TAY	HAR	
TRIADELPHIA, TOWN OF	12.7500	70.0	OHI			
TUNNELTON, TOWN OF	27.6750	387.0	PRE			
TUSCAWILLA UTILITIES, INC.	13.3500	80.0	JEF			
UNION WILLIAMS PUBLIC SERVICE DIST	13.5000	83.5	WOO	PLE		
UNION, TOWN OF (COUNCIL)	24.4350	342.0	MNR			
VALLEY FALLS PUBLIC SERVICE DIST	21.1200	285.0	MAR			
VALLEY GROVE, VILLAGE OF	11.6800	50.0	OHI			
VALLEY OF GOOD HOPE PUB SER DIST	18.3000	197.0	HAR			
VALLEY WATER AND SEWER SERVICES, IN	32.2800	434.0	BER			
VIENNA, CITY OF	7.3450	18.0	WOO			
WALTON PUBLIC SERVICE DISTRICT	24.2150	338.0	ROA			
WAR WATER WORKS, INC.	27.9700	392.0	MCD			
WARDENSVILLE, TOWN OF (COUNCIL)	15.8650	143.0	HDY			
WASHINGTON PIKE PUB SER DIST	14.6550	105.0	BRO			
WASHINGTON PIKE PUB SER DIST	15.6150	135.0	BRO			B
WAYNE, TOWN OF	15.0800	121.0	WAY			
WEIRTON, CITY OF (COUNCIL)	5.9500	12.0	BRO			Q

NAME	COST	RANKGAIN	SERCO1	SERCO2	SERCO3	COD2
WELCH, CITY OF (COUNCIL)	18.3864	200.0	MCD			
WELLSBURG, CITY OF	11.7717	55.0	BRO			Q
WELLSBURG, CITY OF	12.3833	67.0	BRO			Q
WELTON WATER COMPANY	10.1500	36.0	WYO			
WEST FORK RIVER PUBLIC SERVICE DIST	31.9950	430.0				
WEST HAMLIN, TOWN OF	23.1500	322.0	LIN			
WEST LOGAN WATER COMPANY	16.8900	167.0	LOG			
WEST MILFORD, TOWN OF	24.5250	344.0	HAR			
WEST UNION, TOWN OF (COUNCIL)	17.1000	174.5	DOD			
WEST VIRGINIA-AMERICAN WATER CO.	25.8927	362.0	KAN			
WESTRIDGE WATER WORKS, INC.	29.5000	408.0	JEF			
WETZEL COUNTY PUBLIC SER DISTRICT	32.7000	436.0	WET			
WHEELING, CITY OF	11.3900	49.0	OHI			
WHITE SULPHUR SPRINGS, CITY	27.4950	385.0	GRE			
WILDERNESS PUBLIC SERVICE DISTRICT	25.0650	350.0	NIC			
WILEY FORD WATER COMPANY, INC.	28.3300	395.0	MIN			
WILLIAMSON, CITY OF	13.9500	91.0	MGO			
WILLIAMSON, CITY OF	20.7350	271.0	MGO			
WILLIAMSTOWN, CITY OF	13.6350	87.0	WOO			
WINFIELD, TOWN OF (COUNCIL)	21.6000	297.0	PUT			
WINONA WATER ASSOCIATION, INC.	10.0000	31.5	FAY			
WOMELSDORFF, TOWN OF (COUNCIL)	15.7500	139.5	RAN			
WOODS HOMEOWNERS ASSOCIATION, INC.	47.2500	455.0	BER			
WORTHINGTON, TOWN OF (COUNCIL)	19.0750	223.0	MAR			
WYCO PUBLIC SERVICE DISTRICT	17.0000	171.0	WYO			
YOMING/GLOVER PUB SER DISTRICT	14.0000	92.5	WYO			

Section 5

PSC Rate Comparison of West Virginia Sewer Utilities (Rank Order)

RANKING OF SEWER UTILITIES USING 4,500 GAL. WATER

11:46 WEDNESDAY, JULY 1, 1998 1

RANK	GAIN	TRATE	NAME	COST	SERCO1	SERCO2	SERCO3	COD2
1.0		FLAT	KERMIT MUNICIPAL SEWERAGE SYSTEM	1.2500	MGO			
2.0		FLAT	MCDOWELL SANITARY CORPORATION	1.5500	MCD			
3.0		BLOCK	RUPERT, TOWN OF	2.3750	GRE			
4.0		BLOCK	PIEDMONT, CITY OF	2.4850	MIN			
5.0		BLOCK	GLEN DALE, CITY OF (COUNCIL)	3.0000	MSH			
6.0		FLAT	REEDSVILLE, TOWN OF	5.0000	PRE			
7.0		BLOCK	FORT GAY, TOWN OF (COUNCIL)	5.0300	WAY			
8.0		BLOCK	PIEDMONT, CITY OF	5.1085	MIN			
9.0		BLOCK	WHITESVILLE, TOWN OF	5.1500	BOO			
10.0		MIN	MULLENS, TOWN OF	5.2800	WYO			
11.0		BLOCK	RAVENSWOOD, CITY OF (COUNCIL)	5.5800	JAC			
12.0		BLOCK	BETHANY, TOWN OF	5.8350	BRO			
13.0		BLOCK	MAN, TOWN OF	6.3000	LOG			
14.0		BLOCK	CHATTAROY PUBLIC SERVICE DISTRICT	7.0500	MGO			
15.0		BLOCK	NORTH HILLS SERVICE COMPANY, INC.	7.2150	WOO			Q
16.0		FLAT	MILLWOOD HOUS & COM DEV PRO OWN	7.3900	JAC			
17.0		BLOCK	MULLENS, TOWN OF	7.6800	WYO			
18.0		BLOCK	HARDY COUNTY RURAL DEV. AUTHORITY	7.8000	HDY			
19.0		BLOCK	CAROLINA IMPROVEMENT ASSOCIATION	7.8500	MAR			
20.0		BLOCK	OGDEN SEWER SYSTEM, DBA	7.9750	HAN			Q
21.0		FLAT	SAND FORK, TOWN OF	8.0000	GIL			
22.0		BLOCK	ST. MARYS, CITY OF	8.0550	PLE			
23.0		BLOCK	TERRA ALTA, TOWN OF	8.2250	PRE			
24.0		BLOCK	SPRING VALLEY PUBLIC SERVICE DIST	8.4045	WAY			
25.0		BLOCK	GLASGOW, TOWN OF	8.5500	KAN			
26.0		FLAT	SNOWSHOE WATER & SEWER, INC.	8.7500	POC			
27.0		BLOCK	PUTNAM UTILITIES CORPORATION	8.7600	PUT			
28.0		BLOCK	LITTLE KANAWHA SERVICE COMPANY	8.8200	WIR			
29.0		BLOCK	VIENNA, CITY OF	8.8300	WOO			
30.0		BLOCK	HUNTINGTON, CITY OF (COUNCIL)	8.8620	CAB	WAY		
31.0		FLAT	MASON UTILITY COMPANY, INC.	9.0000	CAB			
32.0		BLOCK	CLAYWOOD PARK PUBLIC SERVICE DIST	9.3750	WOO			B
33.0		BLOCK	ELEANOR, TOWN OF	9.4000	PUT			
34.0		BLOCK	IDAMAY PUBLIC SERVICE DISTRICT	9.4500	MAR			
35.0		BLOCK	NEWELL COMPANY	9.5600	HAN			Q
36.0		BLOCK	PRINCETON, CITY OF (COUNCIL)	9.6300	MER			
37.0		BLOCK	RIVESVILLE, TOWN OF (COUNCIL)	9.9000	MAR			
38.0		BLOCK	SUBURBAN DISPOSAL, INC.	9.9500	KAN			
39.5		FLAT	WILL-O-BEND HOMEOWNERS CORP.	10.0000				
39.5		FLAT	WILLIAMSBURG SEWER SYSTEM, INC.	10.0000	CAB			
41.0		BLOCK	MARTINSBURG, CITY OF (COUNCIL)	10.0800	BER			
42.0		BLOCK	GARY, CITY OF	10.1250	MCD			
43.5		BLOCK	FAIRMONT, CITY OF (COUNCIL)	10.2600	MAR			
43.5		BLOCK	FAIRMONT, CITY OF (COUNCIL)	10.2600	MAR			
45.0		BLOCK	RICHWOOD, CITY OF	10.6200	NIC			
46.0		BLOCK	FORT ASHBY PUBLIC SERVICE DISTRICT	11.0100	MIN			
47.0		BLOCK	WEST DUNBAR PUBLIC SERVICE DISTRICT	11.1950	KAN			
48.5		BLOCK	HINTON, CITY OF (COUNCIL)	11.2500	SUM			
48.5		BLOCK	KENOVA, CITY OF	11.2500	WAY			
50.0		BLOCK	MONONGAH, TOWN OF (COUNCIL)	11.3200	MAR			
51.0		BLOCK	WEST UNION, TOWN OF (COUNCIL)	11.3350	DOD			
52.0		BLOCK	RIDGELEY, TOWN OF	11.3732	MIN			Q
53.0		BLOCK	BUFFALO CREEK PUB SER DIST	11.4250	LOG			
54.0		BLOCK	BETHLEHEM, VILLAGE OF	11.4750	OHI			
55.0		FLAT	SC WATER & SEWER, INC.	11.7200	POC			

RANKING OF SEWER UTILITIES USING 4,500 GAL. WATER

11:46 WEDNESDAY, JULY 1, 1998

2

RANKGAIN	TRATE	NAME	COST	SERCO1	SERCO2	SERCO3	COD2
56.0	BLOCK	RIPLEY, CITY OF (COUNCIL)	11.9000	JAC			
57.0	BLOCK	ATHENS, TOWN OF	11.9000	MER			
58.0	MIN	SALEM, CITY OF	11.9000	HAR			
59.0	BLOCK	CHARLESTON, CITY OF (COUNCIL)	11.9350	KAN			
60.5	FLAT	GRAHAM MEADOWS SERVICE DIST INC.	12.0000	CAB			
60.5	FLAT	TILDEN WASTEWATER, INC.	12.0000	RAL			
62.0	BLOCK	MORGANTOWN, CITY OF (COUNCIL)	12.0300	MON			
63.0	BLOCK	RICHMOND, J. H., SEWER SYSTEM, INC.	12.0473	CAB			Q
64.0	BLOCK	SOUTH CHARLESTON, (COUNCIL)	12.2100	KAN			
65.0	BLOCK	WEIRTON, CITY OF	12.3067	HAN	BRO		Q
66.0	BLOCK	SOPHIA, TOWN OF (COUNCIL)	12.3700	RAL			
67.0	BLOCK	WHEELING, CITY OF	12.3750	OHI			
68.0	FLAT	CABELL UTILITIES, INC.	12.4500	CAB			
69.0	BLOCK	HAMLIN PUBLIC SERVICE DISTRICT	12.5850	LIN			
70.0	BLOCK	CANTERBURY, PAUL M.	12.6000	MER			
71.0	BLOCK	ST. ALBANS, CITY OF (COUNCIL)	12.6900	KAN			
72.0	BLOCK	DAVIS, TOWN OF (COUNCIL)	12.6900	TUC			
73.0	BLOCK	BARBOURSVILLE, TOWN OF (COUNCIL)	12.7030	CAB			
74.0	BLOCK	KEYSER, CITY OF	12.7050	MIN			
75.0	BLOCK	CHEAT PROGRESSIVE VENTURE	12.9600	MON			
77.0	FLAT	CANYON PUBLIC SERVICE DISTRICT	13.0000	MON			
77.0	BLOCK	GREEN VALLEY WASTEWATER SYSTEM	13.0000	LOG			
77.0	FLAT	MEADOW CREEK PUBLIC SERVICE DIST	13.0000	SUM			
79.0	BLOCK	UNION SANITATION SERVICES, INC.	13.1000	WOO			
80.0	MIN	ELKINS, CITY OF	13.1400	RAN			Q
81.0	BLOCK	MOUNDSVILLE, CITY OF (COUNCIL)	13.2700	MSH			
82.0	BLOCK	PETERSBURG, TOWN OF	13.3250	GRA			
83.0	BLOCK	MILTON, TOWN OF	13.5000	CAB			
84.0	FLAT	VAN PUBLIC SERVICE DISTRICT	13.6500	BOO			
85.0	BLOCK	BELINGTON, TOWN OF (COUNCIL)	13.6800	BAR			
86.0	BLOCK	BENWOOD, CITY OF	13.7500	MAR			
87.0	BLOCK	PENNSBORO, TOWN OF (COUNCIL)	13.8050	RIT			
88.0	BLOCK	TRIADELPHIA, TOWN OF (COUNCIL)	13.8750	OHI			
89.0	MIN	PADEN CITY, CITY OF (COUNCIL)	14.0400	WET	TYL		
90.0	BLOCK	RICHMOND, J. H. SEWER SYSTEM, INC.	14.0691	CAB			Q
91.0	BLOCK	PAW PAW, TOWN OF	14.0850	MOR			
92.0	BLOCK	SANITARY ASSOCIATES	14.2200	JEF			
93.0	BLOCK	HARRISVILLE, TOWN OF (COUNCIL)	14.3000	RIT			
94.0	FLAT	CIRCLE DRIVE ESTATES ASSOC. INC.	14.3500				
95.0	BLOCK	MCMECHEN, CITY OF	14.3550	MSH			
96.0	BLOCK	FRANKLIN, TOWN OF (COUNCIL)	14.3750	PEN			
97.0	BLOCK	SOPHIA, TOWN OF (COUNCIL)	14.5400	RAL			
98.0	BLOCK	MOOREFIELD, TOWN OF	14.5500	HDY			
99.5	BLOCK	MARLINTON, TOWN OF (COUNCIL)	14.6250	POC			
99.5	BLOCK	POINT PLEASANT, CITY OF	14.6250	MAS			
101.0	FLAT	BRUCETON-BRANDONVILLE PUB SER DIST	14.6500	PRE			
102.0	BLOCK	OHIO RIVER PUBLIC SERVICE DISTRICT	14.7453	CAB			Q
103.0	BLOCK	PLEASANT VIEW PUBLIC SERVICE DIST	14.9400	LIN			
104.0	FLAT	BIG BEND SEWER ASSOCIATION, INC.	15.0000	KAN			
105.0	BLOCK	STAR CITY, TOWN OF	15.0350	MON			
106.0	BLOCK	PARKERSBURG, CITY OF (COUNCIL)	15.1350	WOO			
107.0	BLOCK	MARMET, TOWN OF	15.1900	KAN			
108.0	BLOCK	BELLE, TOWN OF (COUNCIL)	15.1900	KAN			
109.0	BLOCK	DUNBAR, CITY OF	15.2350	KAN			
110.0	BLOCK	ENLARGED HEPZIBAH PUB SER DIST	15.3000	HAR			

RANKING OF SEWER UTILITIES USING 4,500 GAL. WATER

11:46 WEDNESDAY, JULY 1, 1998

3

RANKGAIN	TRATE	NAME	COST	SERCO1	SERCO2	SERCO3	COD2
111.0	BLOCK	WILLIAMSON, CITY OF	15.3450	MGO			
112.0	BLOCK	SMITHERS, CITY OF	15.4800	FAY			
113.0	BLOCK	CHARLES TOWN, CTIY OF	15.5700	JEF			
114.0	BLOCK	CHAPMANVILLE, TOWN OF	15.6350	LOG			
115.0	BLOCK	PIKEVIEW PUBLIC SERVICE, INC.	15.6900	BER			
116.0	BLOCK	WAYNE, TOWN OF	15.7750	WAY			
117.0	BLOCK	MIDDLEBOURNE, TOWN OF	15.8400	TYL			
118.0	BLOCK	DECKERS CREEK PUBLIC SERVICE DIST	15.9750	MON			
119.0	FLAT	DELBARTON, TOWN OF	16.0000	MGO			
120.0	BLOCK	UNION, TOWN OF (COUNCIL)	16.0200	MNR			
121.0	BLOCK	JUNIOR, TOWN OF	16.2500	BAR			
122.0	BLOCK	RED SULPHUR PUBLIC SERVICE DISTRICT	16.2600	MNR			
123.0	BLOCK	CEDAR GROVE, TOWN OF	16.4800	KAN			
124.0	BLOCK	WHITEHALL PUBLIC SERVICE DISTRICT	16.5000	MAR			
125.0	BLOCK	NEWELL COMPANY	16.5750	HAN			
126.0	BLOCK	KINGMILL VALLEY PUB SER DIST.	16.5900	MAR			Q
127.0	BLOCK	TUSCAWILLA UTILITIES, INC.	16.6250	JEF			
128.0	BLOCK	PARSONS, CITY OF (COUNCIL)	16.6500	TUC			
129.0	BLOCK	JANE LEW WATER COMMISSION (PSD)	16.8250	LEW	HAR		
130.0	BLOCK	RURAL POLLUTION TREAT., INC.	17.0550	MSH			
131.0	BLOCK	ROWLESBURG, TOWN OF	17.1250	PRE			
132.0	BLOCK	GLEN ROGERS PUBLIC SERVICE DIST	17.1500	WYO			
133.0	BLOCK	BUCKHANNON, CITY OF (COUNCIL)	17.2900	UPS			
134.5	BLOCK	CLARKSBURG, CITY OF (COUNCIL)	17.3088	HAR			
134.5	BLOCK	CLARKSBURG, CITY OF (COUNCIL)	17.3088	HAR			
136.0	FLAT	NEW WINDWOOD FLY-IN RESORT, DBA	17.5000	TUC			
137.0	BLOCK	WESTOVER, CITY OF	17.6350	MON			
138.0	BLOCK	BLUEWELL PUBLIC SERVICE DISTRICT	17.6700	MER			
139.0	BLOCK	WHITE OAK PUBLIC SERVICE DISTRICT	17.8700	FAY			
140.0	BLOCK	PRATT, TOWN OF	17.8750	KAN			
141.0	MIN	KINGWOOD, CITY OF	17.9600	PRE			
142.5	FLAT	LONE OAK PARK SEWER SYSTEM, INC.	18.0000	KAN			
142.5	BLOCK	PHILIPPI, CITY OF	18.0000	BAR			
144.0	BLOCK	GRANTSVILLE, TOWN OF	18.1500	CAL			
145.5	BLOCK	GRAFTON, CITY OF (COUNCIL)	18.1750	TAY			
145.5	BLOCK	WARDENSVILLE, TOWN OF	18.1750	HDY			
147.0	BLOCK	TENNERTON PUBLIC SERVICE DISTRICT	18.2250	UPS			
148.0	BLOCK	BRUCETON-BRANDONVILLE PUB SER DIST	18.3150	PRE			
149.0	BLOCK	RALEIGH COUNTY AIRPORT AUTHORITY	18.4500	RAL			
150.0	BLOCK	CEREDO, TOWN OF	18.5000	WAY			
151.0	BLOCK	BURNSVILLE, TOWN OF (COUNCIL)	18.5550	BRA			
152.0	BLOCK	STONEWOOD, TOWN OF (COUNCIL)	18.7400	HAR			B
153.0	BLOCK	MASON, TOWN OF (COUNCIL)	18.7800	MAS			
154.5	BLOCK	CHEST POINT PROPERTY OWNER'S ASSOC.	18.8250	KAN			
154.5	BLOCK	CHESTNUT POINT PROPERTY OWNER'S ASS	18.8250	KAN			
156.0	FLAT	DURBIN, TOWN OF	18.8400	POC			
157.0	BLOCK	NITRO, CITY OF	18.9400	KAN	PUT		
158.0	FLAT	BRIERWOOD SUBDIVISION PROP OWNERS	19.0000	WOO			
159.0	BLOCK	ANMOORE, TOWN OF	19.0900	HAR			
160.0	MIN	WILLIAMSON, CITY OF	19.1100	MGO			
161.0	BLOCK	MATEWAN, TONW OF	19.2000	MGO			
162.0	BLOCK	SHEPHERDSTOWN, CORPORATION OF	19.2600	JEF			
163.0	BLOCK	EAST BANK, TOWN OF	19.3500	KAN			B
164.0	BLOCK	ELLENBORO-LAMBERTON PUB SER DIST	19.3800	RIT			
165.0	BLOCK	SOUTH PUTNAM PUBLIC SERVICE DIST	19.3950	PUT			

RANKING OF SEWER UTILITIES USING 4,500 GAL. WATER

11:46 WEDNESDAY, JULY 1, 1998

4

RANKGAIN	TRATE	NAME	COST	SERCO1	SERCO2	SERCO3	COD2
166.0	BLOCK	ARMSTRONG PUBLIC SERVICE DISTRICT	19.4000	FAY			
167.0	BLOCK	NEW HAVEN, TOWN OF (COUNCIL)	19.5000	MAS			
168.0	BLOCK	WEST HAMLIN, TOWN OF	19.5500	LIN			
169.0	FLAT	SEWAGE SYSTEM, INC.	19.5600	CAB			
170.0	BLOCK	RURAL POLLUTION TREAT., INC.	19.5750	MSH			
171.0	MIN	NEW MARTINSVILLE MUN UTIL (COUNCIL)	19.6000	WET			
172.5	FLAT	HILLSBORO, TOWN OF	19.7500	POC			
172.5	FLAT	MEADOW BRIDGE, TOWN OF	19.7500	FAY			
174.0	BLOCK	NORTH BECKLEY PUBLIC SERVICE DIST	19.8800	RAL			
175.0	BLOCK	MATOAKA, TOWN OF	19.9500	MER			
176.0	BLOCK	CITCO WATER AND SEWERAGE CO.	19.9773	WAY			
177.0	BLOCK	UNION PUBLIC SERVICE DISTRICT	20.1850	KAN			
178.0	BLOCK	WINFIELD, TOWN OF	20.2500	PUT			
179.0	MIN	MARSHALL COUNTY SEWERAGE DISTRICT	20.4300	MAR			
180.0	BLOCK	LEADSVILLE PUBLIC SERVICE DISTRICT	20.4510	RAN			
181.0	FLAT	WASTEWATER MANAGEMENT, INC.	20.5000	WAY			
182.0	BLOCK	RED SULPHUR PUBLIC SERVICE DISTRICT	20.5100	MNR			
183.0	BLOCK	HURRICANE, CITY OF	20.5500	PUT			
184.5	BLOCK	BARRACKVILLE, TOWN OF	20.6100	MAR			
184.5	BLOCK	PAGE-KINCAID PUBLIC SERVICE DIST	20.6100	FAY			
186.0	BLOCK	BECKLEY, CITY OF (COUNCIL)	20.7250	RAL			
187.0	BLOCK	PEA RIDGE PUBLIC SERVICE DISTRICT	20.7952	CAB			
188.0	BLOCK	CULLODEN PUBLIC SERVICE DISTRICT	20.8900	CAB	PUT		Q
189.0	BLOCK	CHESAPEAKE, TOWN OF	20.9200	KAN			
190.5	BLOCK	MIDLAND PUBLIC SERVICE DISTRICT	20.9250	RAN			
190.5	BLOCK	MT. TYLER PUBLIC SERVICE DISTRICT	20.9250	KAN			
192.0	BLOCK	RANSON, TOWN OF	20.9700	JEF			
193.0	BLOCK	CLEARVIEW, VILLAGE OF (COUNCIL)	20.9950	OHI			
194.0	BLOCK	KNOBLEY ESTATES SANITARY CORP.	21.0900	MIN			
195.0	BLOCK	ARBUCKLE PUBLIC SERVICE DISTRICT	21.1350	FAY			
196.0	BLOCK	THOMAS, CITY OF	21.1500	TUC			
197.0	BLOCK	GRANVILLE, TOWN OF	21.1600	MON			
198.5	BLOCK	WESTON, CITY OF (COUNCIL)	21.2400	LEW			
198.5	BLOCK	WHITE SULPHUR SPRINGS, (COUNCIL)	21.2400	GRE			
200.0	BLOCK	CHELYAN PUBLIC SERVICE DISTRICT	21.2650	KAN			
201.0	FLAT	EAST VIEW PUBLIC SERVICE DISTRICT	21.3000	HAR			
202.0	BLOCK	WILLIAMSTOWN, CITY OF	21.3650	WOO			
203.0	BLOCK	SUMMERSVILLE, CITY OF	21.5250	NIC			
204.0	BLOCK	OAK HILL, CITY OF	21.6000	FAY			
205.0	BLOCK	OAKVALE ROAD PUBLIC SERVICE DIST	21.7250	MER			
206.0	BLOCK	GREENBRIER VILLAGE UTILITY COMPANY	21.7500	GRE			
207.0	BLOCK	GREEN VALLEY-GLENWOOD PSD	21.8200	MER			
208.0	BLOCK	SPENCER, CITY OF	21.9000	ROA			
209.0	BLOCK	BELMONT, CITY OF (COUNCIL)	22.0550	PLE			
210.0	BLOCK	MINERAL WELLS PUBLIC SERVICE DIST	22.2450	WOO			
211.0	BLOCK	GLENVILLE, CITY OF	22.2900	GIL			B
212.0	BLOCK	NUTTER FORT, TOWN OF	22.3800	HAR			
214.0	BLOCK	BRIDGEPORT, CITY OF (COUNCIL)	22.4700	HAR			
214.0	BLOCK	BRIDGEPORT, CITY OF (COUNCIL)	22.4700	HAR			
214.0	BLOCK	STONEWOOD, TOWN OF (COUNCIL)	22.4700	HAR			B
216.0	BLOCK	MALDEN PUBLIC SERVICE DISTRICT	22.4750	KAN			
218.0	BLOCK	MANNINGTON, CITY OF (COUNCIL)	22.5000	MAR			
218.0	BLOCK	ROMNEY, CITY OF	22.5000	HAM			
218.0	BLOCK	SPRINGER RUN, INC.	22.5000				
220.0	BLOCK	EVANS PUBLIC SERVICE DISTRICT	22.6800	JAC			

RANKGAIN	TRATE	NAME	COST	SERCO1	SERCO2	SERCO3	COD2
221.0	BLOCK	WELLSBURG, CITY OF	22.7967	BRO			Q
222.0	BLOCK	MT. ZION PUBLIC SERVICE DISTRICT	22.8750	CAL			
223.0	BLOCK	SUMMIT PARK PUBLIS SERVICE DISTRICT	23.0850	HAR			
224.0	BLOCK	GREENBRIER PUB SER DIST NO. 1	23.1000	GRE			
225.0	BLOCK	CHESTER, CITY OF (COUNCIL)	23.1200	HAN			
226.5	BLOCK	ALDERSON, TOWN OF (COUNCIL)	23.1750	SUM	MNR		
226.5	BLOCK	REEDY, TOWN OF	23.1750	RCA			
228.0	BLOCK	COWEN PUBLIC SERVICE DISTRICT	23.2950	WEB			
229.0	FLAT	ALPINE LAKE PUBLIC UTILITIES CO.	23.3500	PRE			
230.0	BLOCK	IMPERIAL WOODS HOMEOWNERS ASSOC.	23.4900	MON			Q
231.5	BLOCK	BEVERLY, TOWN OF	23.6250	RAN			
231.5	BLOCK	ELIZABETH, TOWN OF (COUNCIL)	23.6250	WIR			
233.0	BLOCK	OCEANA, TOWN OF	23.6950	WYO			
234.0	BLOCK	SISTERSVILLE, CITY OF	23.7000	TYL			
235.0	FLAT	PAX, TOWN OF	23.7700	FAY			
236.0	BLOCK	SUN VALLEY PUBLIC SERVICE DISTRICT	23.8597	HAR			
237.0	BLOCK	CHESAPEAKE, TOWN OF	23.8900	KAN			
238.0	BLOCK	ANSTED, TOWN OF	23.9100	FAY			
239.0	FLAT	FALLING WATERS SEWER SERVICE, INC.	24.0000	BER			
240.0	BLOCK	HUTTONSVILLE PUB SER DIST	24.0750	RAN			
241.0	BLOCK	SHADY SPRING PUBLIC SERVICE DIST	24.2100	RAL			
242.0	BLOCK	HENDERSON, TOWN OF (COUNCIL)	24.2750	MAS			
243.0	BLOCK	CENTRAL HAMPSHIRE PUB SER DIST	24.3000	HAM			
244.0	BLOCK	COLFAX PUBLIC SERVICE DISTRICT	24.4350	MAR			
245.0	BLOCK	BRADLEY PUBLIC SERVICE DISTRICT	24.4500	RAL			
246.0	BLOCK	CRAB ORCHARD-MACARTHUR PSD	24.4650	RAL			
247.0	BLOCK	SISSONVILLE PUBLIC SERVICE DISTRICT	24.5250	KAN			
248.0	BLOCK	MANNINGTON, CITY OF (COUNCIL)	24.7500	MAR			
249.0	BLOCK	NEW CREEK PUBLIC SERVICE DISTRICT	24.7850	MIN			
250.0	BLOCK	HARPERS FERRY-BOLIVAR PSD	24.8900	JEF			
251.0	BLOCK	DANVILLE PUBLIC SERVICE DISTRICT	24.9150	BOO			
252.0	BLOCK	BLUEFIELD, CITY OF	24.9250	MER			
254.0	FLAT	CARPENDALE, TOWN OF	25.0000	MIN			
254.0	FLAT	LINMONT SANITATION SYSTEM, INC.	25.0000	CAB			
254.0	FLAT	OAKS SEWER PLANT, DBA JAMES BRAGG	25.0000	RAL			
256.0	BLOCK	MOUNT HOPE, CITY OF	25.0400	FAY			
257.0	BLOCK	RONCEVERTE, CITY OF	25.0450	GRE			
258.0	BLOCK	GREEN VALLEY COMMUNITY PSD	25.0850	KAN			
259.0	BLOCK	PINE GROVE, TOWN OF	25.1500	WET			
260.0	BLOCK	ELK-PINCH PUBLIC SER DIST	25.1550	KAN			
261.0	BLOCK	WARM SPRINGS PUBLIC SERVICE DIST	25.7700	MOR			
262.0	BLOCK	SYLVAN GROVE WASTE TREATMENT, INC.	25.8000	BER			
263.0	BLOCK	CAMERON, CITY OF	26.0000	MSH			
264.0	BLOCK	LUBECK PUBLIC SERVICE DISTRICT	26.1900	WOO			
265.0	FLAT	LAKE FLOYD PUBLIC SERVICE DISTRICT	26.3300	HAR			
266.0	BLOCK	CAMERON, CITY OF	26.3750	MSH			
267.0	BLOCK	GREATER ST. ALBANS PUB SER DIST	26.4695	KAN			
268.0	BLOCK	KANAWHA FALLS PUBLIC SERVICE DIST	26.6000	FAY			
269.0	BLOCK	CAIRO, TOWN OF	26.6400	RIT			
270.0	BLOCK	MONTGOMERY, CITY OF (COUNCIL)	26.7750	FAY	KAN		
271.5	BLOCK	BIG BEND PUBLIC SERVICE DISTRICT	27.0000	SUM			
271.5	BLOCK	CAPON BRIDGE, TOWN OF	27.0000	HAM			
273.0	BLOCK	MARSHALL COUNTY SEWERAGE DISTRICT	27.1600	MAR			
274.0	BLOCK	MARTINSBURG, CITY OF (COUNCIL)	27.2250	BER			
275.0	MIN	BROOKE COUNTY PUB SER DIST	27.2400	BRO			

RANKING OF SEWER UTILITIES USING 4,500 GAL. WATER

11:46 WEDNESDAY, JULY 1, 1998

6

RANKGAIN	TRATE	NAME	COST	SERCO1	SERCO2	SERCO3	COD2
276.0	BLOCK	GLENVILLE, CITY OF	27.2700	GIL			
277.0	BLOCK	SOUTHERN JACKSON COUNTY PSD	27.3150	JAC			
278.0	BLOCK	FARMINGTON, CITY OF	27.3950	MAR			
279.0	BLOCK	DORSEY KNOB PUBLIC SERVICE DISTRICT	27.5400	MON			
280.0	BLOCK	GREATER PAW PAW PUBLIC SER DIST	27.8550	MAR			
281.0	BLOCK	CRAIGSVILLE PUBLIC SERVICE DISTRICT	27.9000	NIC			
282.5	BLOCK	CLAY, TOWN OF (COUNCIL)	28.0000	CLA			
282.5	FLAT	STANAFORD ACRES SEWERAGE SYSTEM, INC	28.0000	RAL			
284.0	BLOCK	FOLLANSBEE, CITY OF	28.1250	BRO			
285.0	BLOCK	OHIO COUNTY PUBLIC SERVICE DISTRICT	28.1650	OHI			
286.0	BLOCK	LOGAN, CITY OF (COUNCIL)	28.2450	LOG			
287.0	BLOCK	CENTER PUBLIC SERVICE DISTRICT	28.4450	WYO			
288.5	BLOCK	BERKELEY COUNTY PUB SER SEW DIST	28.4800	BER			
288.5	BLOCK	SPRING MILLS PUBLIC SERVICE, INC.	28.4800	BER			
290.0	BLOCK	WEBSTER SPRINGS PUBLIC SERVICE DIST	28.4900	WEB			
291.0	FLAT	SHADEE WOODS SUBDIVISION	28.5000	MIN			
292.0	BLOCK	HAMRICK PUBLIC SERVICE DISTRICT	28.5750	TUC			
293.0	BLOCK	FRIENDLY PUBLIC SERVICE DISTRICT	29.0100	TYL			
294.5	BLOCK	DEEPWATER PUBLIC SERVICE DISTRICT	29.0250	FAY			
294.5	BLOCK	WELCH, CITY OF	29.0250	MCD			
297.0	BLOCK	BLACKSVILLE, TOWN OF	29.2500	MON			
297.0	BLOCK	SHADY SPRING PUBLIC SERVICE DIST	29.2500	RAL			
297.0	BLOCK	WORTHINGTON, TOWN OF	29.2500	MAR			
299.5	BLOCK	SHINNSTON, CITY OF	29.5000	HAR			
299.5	BLOCK	SHINNSTON, CITY OF	29.5000	HAR			
301.0	BLOCK	CAMP CONLEY PUBLIC SERVICE DISTRICT	29.9700	MAS			
302.0	BLOCK	FLEMINGTON, TOWN OF	30.0000	TAY			
303.0	BLOCK	BOONE-RALEIGH PUBLIC SERVICE DIST	30.6000	BOO			
304.0	BLOCK	GREENBRIER COUNTY PSD NO. 2	30.6450	GRE			
305.0	BLOCK	HANDLEY, TOWN OF	31.0500	KAN			
306.0	BLOCK	FAYETTEVILLE, TOWN OF	31.2300	FAY			
307.0	BLOCK	MOUNTAINAIRE VILLAGE	31.3500	MIN			
308.0	BLOCK	ALBRIGHT, TOWN OF	31.5000	PRE			
309.0	BLOCK	MOUNT CLARE ROAD PUBLIC SER DIST	31.5475	HAR			
310.0	BLOCK	SALT ROCK PUBLIC SERVICE DISTRICT	31.7500	CAB			
311.0	BLOCK	GUTHRIE PUBLIC SERVICE DISTRICT	31.7700	KAN			
312.0	BLOCK	POCA, TOWN OF (COUNCIL)	32.0250	PUT			
313.0	FLAT	BRADSHAW, TOWN OF	32.4400	MCD			
314.0	BLOCK	HARTFORD CITY	32.6250	MAS			
315.0	BLOCK	UNION-WILLIAMS PSD	32.8500	WOO	PLE		
316.0	BLOCK	TIMBERLINE FOUR SEASONS UTIL., INC.	33.2100	TUK			
317.0	BLOCK	CENTRAL BOAZ PUBLIC SER DISTRICT	33.3750	WOO			
318.0	BLOCK	HANCOCK COUNTY PUBLIC SERVICE DISTR	33.5000	HAN			
319.0	BLOCK	JEFFERSON COUNTY PUB SER DIST	33.5250	JEF			
320.0	BLOCK	FLATWOODS-CANOE RUN PSD	33.9750	BRA			
321.0	BLOCK	CLAYWOOD PARK PUBLIC SERVICE DIST	34.3750	WOO			
322.0	BLOCK	GREATER HARRISON COUNTY PUBLIC SERV	35.1500	HAR			B
323.0	BLOCK	NEW CUMBERLAND, CITY OF	35.5050	HAN			
324.0	BLOCK	BIG SANDY SEWER PUBLIC SER DIST	37.1250	KAN			Q
325.0	BLOCK	BRAMWELL PUBLIC SERVICE DISTRICT	38.1000	MER			
326.0	BLOCK	GLADE SPRINGS UTIL LIMIT LIABIL CO	39.2300	RAL			
327.0	FLAT	RED JACKET PUBLIC SERVICE DISTRICT	39.5000	MGO			
328.0	BLOCK	NORTH PUTNAM PUBLIC SERVICE DIST	39.6600	PUT			
329.0	BLOCK	NORTHERN WAYNE COUNTY PUB SER DIST	39.7350	WAY			
330.0	BLOCK	WILLOW SPRING PUB SER CORPORATION	43.4700	JEF			

RANKING OF SEWER UTILITIES USING 4,500 GAL. WATER

11:46 WEDNESDAY, JULY 1, 1998 7

RANKGAIN	TRATE	NAME	COST	SERCO1	SERCO2	SERCO3	COD2
331	BLOCK	BUFFALO, TOWN OF	45.075	PUT			
332	BLOCK	MOUNTAIN TOP PUBLIC SERVICE DIST	45.135	GRA			
333	BLOCK	NEW HILL PUBLIC SERVICE DISTRICT	45.625	MON			
334	BLOCK	JEFFERSON COUNTY PUB SER DIST	48.555	JEF			
335	BLOCK	COOLFONT MOUNTAINSIDE ASSOC., INC.	51.750	MOR			
336	BLOCK	JEFFERSON UTILITIES, INC.	70.800	JEF			

Section 6

PSC Rate Comparison of West Virginia Sewer Utilities (Alphabetical Order)

NAME	COST	RANKGAIN	TRATE	SERCO1	SERCO2	SERCO3	COD2
ALBRIGHT, TOWN OF	31.500	308.0	BLOCK	PRE			
ALDERSON, TOWN OF (COUNCIL)	23.175	226.5	BLOCK	SUM	MNR		
ALPINE LAKE PUBLIC UTILITIES CO.	23.350	229.0	FLAT	PRE			
ANMOORE, TOWN OF	19.090	159.0	BLOCK	HAR			
ANSTED, TOWN OF	23.910	238.0	BLOCK	FAY			
ARBUCKLE PUBLIC SERVICE DISTRICT	21.135	195.0	BLOCK	FAY			
ARMSTRONG PUBLIC SERVICE DISTRICT	19.400	166.0	BLOCK	FAY			
ATHENS, TOWN OF	11.900	57.0	BLOCK	MER			
BARBOURSVILLE, TOWN OF (COUNCIL)	12.703	73.0	BLOCK	CAB			
BARRACKVILLE, TOWN OF	20.610	184.5	BLOCK	MAR			
BECKLEY, CITY OF (COUNCIL)	20.725	186.0	BLOCK	RAL			
BELINGTON, TOWN OF (COUNCIL)	13.680	85.0	BLOCK	BAR			
BELLE, TOWN OF (COUNCIL)	15.190	108.0	BLOCK	KAN			
BELMONT, CITY OF (COUNCIL)	22.055	209.0	BLOCK	PLE			
BENWOOD, CITY OF	13.750	86.0	BLOCK	MAR			
BERKELEY COUNTY PUB SER SEW DIST	28.480	288.5	BLOCK	BER			
BETHANY, TOWN OF	5.835	12.0	BLOCK	BRO			
BETHLEHEM, VILLAGE OF	11.475	54.0	BLOCK	OHI			
BEVERLY, TOWN OF	23.625	231.5	BLOCK	RAN			
BIG BEND PUBLIC SERVICE DISTRICT	27.000	271.5	BLOCK	SUM			
BIG BEND SEWER ASSOCIATION, INC.	15.000	104.0	FLAT	KAN			
BIG SANDY SEWER PUBLIC SER DIST	37.125	324.0	BLOCK	KAN			
BLACKSVILLE, TOWN OF	29.250	297.0	BLOCK	MON			
BLUEFIELD, CITY OF	24.925	252.0	BLOCK	MER			
BLUEWELL PUBLIC SERVICE DISTRICT	17.670	138.0	BLOCK	MER			
BOONE-RALEIGH PUBLIC SERVICE DIST	30.600	303.0	BLOCK	BOO			
BRADLEY PUBLIC SERVICE DISTRICT	24.450	245.0	BLOCK	RAL			
BRADSHAW, TOWN OF	32.440	313.0	FLAT	MCD			
BRAMWELL PUBLIC SERVICE DISTRICT	38.100	325.0	BLOCK	MER			
BRIDGEPORT, CITY OF (COUNCIL)	22.470	214.0	BLOCK	HAR			
BRIDGEPORT, CITY OF (COUNCIL)	22.470	214.0	BLOCK	HAR			
BRIERWOOD SUBDIVISION PROP OWNERS	19.000	158.0	FLAT	WOO			
BROOKE COUNTY PUB SER DIST	27.240	275.0	MIN	BRO			
BRUCETON-BRANDONVILLE PUB SER DIST	14.650	101.0	FLAT	PRE			
BRUCETON-BRANDONVILLE PUB SER DIST	18.315	148.0	BLOCK	PRE			
BUCKHANNON, CITY OF (COUNCIL)	17.290	133.0	BLOCK	UPS			
BUFFALO CREEK PUB SER DIST	11.425	53.0	BLOCK	LOG			
BUFFALO, TOWN OF	45.075	331.0	BLOCK	PUT			
BURNSVILLE, TOWN OF (COUNCIL)	18.555	151.0	BLOCK	BRA			
CABELL UTILITIES, INC.	12.450	68.0	FLAT	CAB			
CAIRO, TOWN OF	26.640	269.0	BLOCK	RIT			
CAMERON, CITY OF	26.000	263.0	BLOCK	MSH			
CAMERON, CITY OF	26.375	266.0	BLOCK	MSH			
CAMP CONLEY PUBLIC SERVICE DISTRICT	29.970	301.0	BLOCK	MAS			
CANTERBURY, PAUL M.	12.600	70.0	BLOCK	MER			
CANYON PUBLIC SERVICE DISTRICT	13.000	77.0	FLAT	MON			
CAPON BRIDGE, TOWN OF	27.000	271.5	BLOCK	HAM			
CAROLINA IMPROVEMENT ASSOCIATION	7.850	19.0	BLOCK	MAR			
CARPENDALE, TOWN OF	25.000	254.0	FLAT	MIN			
CEDAR GROVE, TOWN OF	16.480	123.0	BLOCK	KAN			
CENTER PUBLIC SERVICE DISTRICT	28.445	287.0	BLOCK	WYO			
CENTRAL BOAZ PUBLIC SER DISTRICT	33.375	317.0	BLOCK	WOO			
CENTRAL HAMPSHIRE PUB SER DIST	24.300	243.0	BLOCK	HAM			
CEREDO, TOWN OF	18.500	150.0	BLOCK	WAY			

NAME	COST	RANKGAIN	TRATE	SERCO1	SERCO2	SERCO3	COD2
CHAPMANVILLE, TOWN OF	15.6350	114.0	BLOCK	LOG			
CHARLES TOWN, CTIY OF	15.5700	113.0	BLOCK	JEF			
CHARLESTON, CITY OF (COUNCIL)	11.9350	59.0	BLOCK	KAN			
CHATTAROY PUBLIC SERVICE DISTRICT	7.0500	14.0	BLOCK	MGO			
CHEAT PROGRESSIVE VENTURE	12.9600	75.0	BLOCK	MON			
CHELYAN PUBLIC SERVICE DISTRICT	21.2650	200.0	BLOCK	KAN			
CHESAPEAKE, TOWN OF	20.9200	189.0	BLOCK	KAN			
CHESAPEAKE, TOWN OF	23.8900	237.0	BLOCK	KAN			
CHEST POINT PROPERTY OWNER'S ASSOC.	18.8250	154.5	BLOCK	KAN			
CHESTER, CITY OF (COUNCIL)	23.1200	225.0	BLOCK	HAN			
CHESTNUT POINT PROPERTY OWNER'S ASS	18.8250	154.5	BLOCK	KAN			
CIRCLE DRIVE ESTATES ASSOC. INC.	14.3500	94.0	FLAT				
CITCO WATER AND SEWERAGE CO.	19.9773	176.0	BLOCK	WAY			
CLARKSBURG, CITY OF (COUNCIL)	17.3088	134.5	BLOCK	HAR			
CLARKSBURG, CITY OF (COUNCIL)	17.3088	134.5	BLOCK	HAR			
CLAY, TOWN OF (COUNCIL)	28.0000	282.5	BLOCK	CLA			
CLAYWOOD PARK PUBLIC SERVICE DIST	9.3750	32.0	BLOCK	WOO			B
CLAYWOOD PARK PUBLIC SERVICE DIST	34.3750	321.0	BLOCK	WOO			B
CLEARVIEW, VILLAGE OF (COUNCIL)	20.9950	193.0	BLOCK	OHI			
COLFAX PUBLIC SERVICE DISTRICT	24.4350	244.0	BLOCK	MAR			
COOLFONT MOUNTAINSIDE ASSOC., INC.	51.7500	335.0	BLOCK	MOR			
COWEN PUBLIC SERVICE DISTRICT	23.2950	228.0	BLOCK	WEB			
CRAB ORCHARD-MACARTHUR PSD	24.4650	246.0	BLOCK	RAL			
CRAIGSVILLE PUBLIC SERVICE DISTRICT	27.9000	281.0	BLOCK	NIC			
CULLODEN PUBLIC SERVICE DISTRICT	20.8900	188.0	BLOCK	CAB	PUT		
DANVILLE PUBLIC SERVICE DISTRICT	24.9150	251.0	BLOCK	BOO			
DAVIS, TOWN OF (COUNCIL)	12.6900	72.0	BLOCK	TUC			
DECKERS CREEK PUBLIC SERVICE DIST	15.9750	118.0	BLOCK	MON			
DEEPWATER PUBLIC SERVICE DISTRICT	29.0250	294.5	BLOCK	FAY			
DELBARTON, TOWN OF	16.0000	119.0	FLAT	MGO			
DORSEY KNOB PUBLIC SERVICE DISTRICT	27.5400	279.0	BLOCK	MON			
DUNBAR, CITY OF	15.2350	109.0	BLOCK	KAN			
DURBIN, TOWN OF	18.8400	156.0	FLAT	POC			
EAST BANK, TOWN OF	19.3500	163.0	BLOCK	KAN			
EAST VIEW PUBLIC SERVICE DISTRICT	21.3000	201.0	FLAT	HAR			
ELEANOR, TOWN OF	9.4000	33.0	BLOCK	PUT			
ELIZABETH, TOWN OF (COUNCIL)	23.6250	231.5	BLOCK	WIR			
ELK-PINCH PUBLIC SER DIST	25.1550	260.0	BLOCK	KAN			
ELKINS, CITY OF	13.1400	80.0	MIN	RAN			Q
ELLENBORO-LAMBERTON PUB SER DIST	19.3800	164.0	BLOCK	RIT			
ENLARGED HEPZIBAH PUB SER DIST	15.3000	110.0	BLOCK	HAR			
EVANS PUBLIC SERVICE DISTRICT	22.6800	220.0	BLOCK	JAC			
FAIRMONT, CITY OF (COUNCIL)	10.2600	43.5	BLOCK	MAR			
FAIRMONT, CITY OF (COUNCIL)	10.2600	43.5	BLOCK	MAR			
FALLING WATERS SEWER SERVICE, INC.	24.0000	239.0	FLAT	BER			
FARMINGTON, CITY OF	27.3950	278.0	BLOCK	MAR			
FAYETTEVILLE, TOWN OF	31.2300	306.0	BLOCK	FAY			
FLATWOODS-CANOE RUN PSD	33.9750	320.0	BLOCK	BRA			
FLEMINGTON, TOWN OF	30.0000	302.0	BLOCK	TAY			
FOLLANSBEE, CITY OF	28.1250	284.0	BLOCK	BRO			
FORT ASHBY PUBLIC SERVICE DISTRICT	11.0100	46.0	BLOCK	MIN			
FORT GAY, TOWN OF (COUNCIL)	5.0300	7.0	BLOCK	WAY			
FRANKLIN, TOWN OF (COUNCIL)	14.3750	96.0	BLOCK	PEN			
FRIENDLY PUBLIC SERVICE DISTRICT	29.0100	293.0	BLOCK	TYL			

NAME	COST	RANKGAIN	TRATE	SERCO1	SERCO2	SERCO3	COD2
GARY, CITY OF	10.1250	42.0	BLOCK	MCD			
GLADE SPRINGS UTIL LIMIT LIABIL CO	39.2300	326.0	BLOCK	RAL			
GLASGOW, TOWN OF	8.5500	25.0	BLOCK	KAN			
GLEN DALE, CITY OF (COUNCIL)	3.0000	5.0	BLOCK	MSH			
GLEN ROGERS PUBLIC SERVICE DIST	17.1500	132.0	BLOCK	WYO			
GLENVILLE, CITY OF	22.2900	211.0	BLOCK	GIL			
GLENVILLE, CITY OF	27.2700	276.0	BLOCK	GIL			
GRAFTON, CITY OF (COUNCIL)	18.1750	145.5	BLOCK	TAY			
GRAHAM MEADOWS SERVICE DIST INC.	12.0000	60.5	FLAT	CAB			
GRANTSVILLE, TOWN OF	18.1500	144.0	BLOCK	CAL			
GRANVILLE, TOWN OF	21.1600	197.0	BLOCK	MON			
GREATER HARRISON COUNTY PUBLIC SERV	35.1500	322.0	BLOCK	HAR			
GREATER PAW PAW PUBLIC SER DIST	27.8550	280.0	BLOCK	MAR			
GREATER ST. ALBANS PUB SER DIST	26.4695	267.0	BLOCK	KAN			
GREEN VALLEY COMMUNITY PSD	25.0850	258.0	BLOCK	KAN			
GREEN VALLEY WASTEWATER SYSTEM	13.0000	77.0	BLOCK	LOG			
GREEN VALLEY-GLENWOOD PSD	21.8200	207.0	BLOCK	MER			
GREENBRIER COUNTY PSD NO. 2	30.6450	304.0	BLOCK	GRE			
GREENBRIER PUB SER DIST NO. 1	23.1000	224.0	BLOCK	GRE			
GREENBRIER VILLAGE UTILITY COMPANY	21.7500	206.0	BLOCK	GRE			
GUTHRIE PUBLIC SERVICE DISTRICT	31.7700	311.0	BLOCK	KAN			
HAMLIN PUBLIC SERVICE DISTRICT	12.5850	69.0	BLOCK	LIN			
HAMRICK PUBLIC SERVICE DISTRICT	28.5750	292.0	BLOCK	TUC			
HANCOCK COUNTY PUBLIC SERVICE DISTR	33.5000	318.0	BLOCK	HAN			
HANDLEY, TOWN OF	31.0500	305.0	BLOCK	KAN			
HARDY COUNTY RURAL DEV. AUTHORITY	7.8000	18.0	BLOCK	HDY			
HARPERS FERRY-BOLIVAR PSD	24.8900	250.0	BLOCK	JEF			
HARRISVILLE, TOWN OF (COUNCIL)	14.3000	93.0	BLOCK	RIT			
HARTFORD CITY	32.6250	314.0	BLOCK	MAS			
HENDERSON, TOWN OF (COUNCIL)	24.2750	242.0	BLOCK	MAS			
HILLSBORO, TOWN OF	19.7500	172.5	FLAT	POC			
HINTON, CITY OF (COUNCIL)	11.2500	48.5	BLOCK	SUM			
HUNTINGTON, CITY OF (COUNCIL)	8.8620	30.0	BLOCK	CAB	WAY		
HURRICANE, CITY OF	20.5500	183.0	BLOCK	PUT			
HUTTONSVILLE PUB SER DIST	24.0750	240.0	BLOCK	RAN			
IDAMAY PUBLIC SERVICE DISTRICT	9.4500	34.0	BLOCK	MAR			
IMPERIAL WOODS HOMEOWNERS ASSOC.	23.4900	230.0	BLOCK	MON			
JANE LEW WATER COMMISSION (PSD)	16.8250	129.0	BLOCK	LEW	HAR		Q
JEFFERSON COUNTY PUB SER DIST	33.5250	319.0	BLOCK	JEF			
JEFFERSON COUNTY PUB SER DIST	48.5550	334.0	BLOCK	JEF			
JEFFERSON UTILITIES, INC.	70.8000	336.0	BLOCK	JEF			
JUNIOR, TOWN OF	16.2500	121.0	BLOCK	BAR			
KANAWHA FALLS PUBLIC SERVICE DIST	26.6000	268.0	BLOCK	FAY			
KENOVA, CITY OF	11.2500	48.5	BLOCK	WAY			
KERMIT MUNICIPAL SEWERAGE SYSTEM	1.2500	1.0	FLAT	MGO			
KEYSER, CITY OF	12.7050	74.0	BLOCK	MIN			
KINGMILL VALLEY PUB SER DIST	16.5900	126.0	BLOCK	MAR			
KINGWOOD, CITY OF	17.9600	141.0	MIN	PRE			
KNOBLEY ESTATES SANITARY CORP.	21.0900	194.0	BLOCK	MIN			
LAKE FLOYD PUBLIC SERVICE DISTRICT	26.3300	265.0	FLAT	HAR			
LEADSVILLE PUBLIC SERVICE DISTRICT	20.4510	180.0	BLOCK	RAN			
LINMONT SANITATION SYSTEM, INC.	25.0000	254.0	FLAT	CAB			
LITTLE KANAWHA SERVICE COMPANY	8.8200	28.0	BLOCK	WIR			
LOGAN, CITY OF (COUNCIL)	28.2450	286.0	BLOCK	LOG			

NAME	COST	RANKGAIN	TRATE	SERCO1	SERCO2	SERCO3	COD2
LONE OAK PARK SEWER SYSTEM, INC.	18.0000	142.5	FLAT	KAN			
LUBECK PUBLIC SERVICE DISTRICT	26.1900	264.0	BLOCK	WOO			
MALDEN PUBLIC SERVICE DISTRICT	22.4750	216.0	BLOCK	KAN			
MAN, TOWN OF	6.3000	13.0	BLOCK	LOG			
MANNINGTON, CITY OF (COUNCIL)	22.5000	218.0	BLOCK	MAR			
MANNINGTON, CITY OF (COUNCIL)	24.7500	248.0	BLOCK	MAR			
MARLINTON, TOWN OF (COUNCIL)	14.6250	99.5	BLOCK	POC			
MARMET, TOWN OF	15.1900	107.0	BLOCK	KAN			
MARSHALL COUNTY SEWERAGE DISTRICT	20.4300	179.0	MIN	MAR			
MARSHALL COUNTY SEWERAGE DISTRICT	27.1600	273.0	BLOCK	MAR			
MARTINSBURG, CITY OF (COUNCIL)	10.0800	41.0	BLOCK	BER			
MARTINSBURG, CITY OF (COUNCIL)	27.2250	274.0	BLOCK	BER			
MASON UTILITY COMPANY, INC.	9.0000	31.0	FLAT	CAB			
MASON, TOWN OF (COUNCIL)	18.7800	153.0	BLOCK	MAS			
MATEWAN, TOWN OF	19.2000	161.0	BLOCK	MGO			
MATOAKA, TOWN OF	19.9500	175.0	BLOCK	MER			
MCDOWELL SANITARY CORPORATION	1.5500	2.0	FLAT	MCD			
MCMECHEN, CITY OF	14.3550	95.0	BLOCK	MSH			
MEADOW BRIDGE, TOWN OF	19.7500	172.5	FLAT	FAY			
MEADOW CREEK PUBLIC SERVICE DIST	13.0000	77.0	FLAT	SUM			
MIDDLEBOURNE, TOWN OF	15.8400	117.0	BLOCK	TYL			
MIDLAND PUBLIC SERVICE DISTRICT	20.9250	190.5	BLOCK	RAN			
MILLWOOD HOUS & COM DEV PRO OWN	7.3900	16.0	FLAT	JAC			
MILTON, TOWN OF	13.5000	83.0	BLOCK	CAB			
MINERAL WELLS PUBLIC SERVICE DIST	22.2450	210.0	BLOCK	WOO			B
MONONGAH, TOWN OF (COUNCIL)	11.3200	50.0	BLOCK	MAR			
MONTGOMERY, CITY OF (COUNCIL)	26.7750	270.0	BLOCK	FAY	KAN		
MOOREFIELD, TOWN OF	14.5500	98.0	BLOCK	HDY			
MORGANTOWN, CITY OF (COUNCIL)	12.0300	62.0	BLOCK	MON			
MOUNDSVILLE, CITY OF (COUNCIL)	13.2700	81.0	BLOCK	MSH			
MOUNT CLARE ROAD PUBLIC SER DIST	31.5475	309.0	BLOCK	HAR			
MOUNT HOPE, CITY OF	25.0400	256.0	BLOCK	FAY			
MOUNTAIN TOP PUBLIC SERVICE DIST	45.1350	332.0	BLOCK	GRA			
MOUNTAINAIRE VILLAGE	31.3500	307.0	BLOCK	MIN			
MT. TYLER PUBLIC SERVICE DISTRICT	20.9250	190.5	BLOCK	KAN			
MT. ZION PUBLIC SERVICE DISTRICT	22.8750	222.0	BLOCK	CAL			
MULLENS, TOWN OF	5.2800	10.0	MIN	WYO			
MULLENS, TOWN OF	7.6800	17.0	BLOCK	WYO			
NEW CREEK PUBLIC SERVICE DISTRICT	24.7850	249.0	BLOCK	MIN			
NEW CUMBERLAND, CITY OF	35.5050	323.0	BLOCK	HAN			Q
NEW HAVEN, TOWN OF (COUNCIL)	19.5000	167.0	BLOCK	MAS			
NEW HILL PUBLIC SERVICE DISTRICT	45.6250	333.0	BLOCK	MON			
NEW MARTINSVILLE MUN UTIL (COUNCIL)	19.6000	171.0	MIN	WET			
NEW WINDWOOD FLY-IN RESORT, DBA	17.5000	136.0	FLAT	TUC			
NEWELL COMPANY	9.5600	35.0	BLOCK	HAN			Q
NEWELL COMPANY	16.5750	125.0	BLOCK	HAN			Q
NITRO, CITY OF	18.9400	157.0	BLOCK	KAN	PUT		
NORTH BECKLEY PUBLIC SERVICE DIST	19.8800	174.0	BLOCK	RAL			
NORTH HILLS SERVICE COMPANY, INC.	7.2150	15.0	BLOCK	WOO			Q
NORTH PUTNAM PUBLIC SERVICE DIST	39.6600	328.0	BLOCK	PUT			
NORTHERN WAYNE COUNTY PUB SER DIST	39.7350	329.0	BLOCK	WAY			
NUTTER FORT, TOWN OF	22.3800	212.0	BLOCK	HAR			
OAK HILL, CITY OF	21.6000	204.0	BLOCK	FAY			
OAKS SEWER PLANT, DBA JAMES BRAGG	25.0000	254.0	FLAT	RAL			

NAME	COST	RANKGAIN	TRATE	SERCO1	SERCO2	SERCO3	COD2
OAKVALE ROAD PUBLIC SERVICE DIST	21.7250	205.0	BLOCK	MER			
OCEANA, TOWN OF	23.6950	233.0	BLOCK	WYO			
OGDEN SEWER SYSTEM, DBA	7.9750	20.0	BLOCK	HAN			Q
OHIO COUNTY PUBLIC SERVICE DISTRICT	28.1650	285.0	BLOCK	OHI			
OHIO RIVER PUBLIC SERVICE DISTRICT	14.7453	102.0	BLOCK	CAB			Q
PADEN CITY, CITY OF (COUNCIL)	14.0400	89.0	MIN	WET	TYL		
PAGE-KINCAID PUBLIC SERVICE DIST	20.6100	184.5	BLOCK	FAY			
PARKERSBURG, CITY OF (COUNCIL)	15.1350	106.0	BLOCK	WOO			
PARSONS, CITY OF (COUNCIL)	16.6500	128.0	BLOCK	TUC			
PAW PAW, TOWN OF	14.0850	91.0	BLOCK	MOR			
PAX, TOWN OF	23.7700	235.0	FLAT	FAY			
PEA RIDGE PUBLIC SERVICE DISTRICT	20.7952	187.0	BLOCK	CAB			Q
PENNSBORO, TOWN OF (COUNCIL)	13.8050	87.0	BLOCK	RIT			
PETERSBURG, TOWN OF	13.3250	82.0	BLOCK	GRA			
PHILIPPI, CITY OF	18.0000	142.5	BLOCK	BAR			
PIEDMONT, CITY OF	2.4850	4.0	BLOCK	MIN			
PIEDMONT, CITY OF	5.1085	8.0	BLOCK	MIN			
PIKEVIEW PUBLIC SERVICE, INC.	15.6900	115.0	BLOCK	BER			
PINE GROVE, TOWN OF	25.1500	259.0	BLOCK	WET			
PLEASANT VIEW PUBLIC SERVICE DIST	14.9400	103.0	BLOCK	LIN			
POCA, TOWN OF (COUNCIL)	32.0250	312.0	BLOCK	PUT			
POINT PLEASANT, CITY OF	14.6250	99.5	BLOCK	MAS			
PRATT, TOWN OF	17.8750	140.0	BLOCK	KAN			
PRINCETON, CITY OF (COUNCIL)	9.6300	36.0	BLOCK	MER			
PUTNAM UTILITIES CORPORATION	8.7600	27.0	BLOCK	PUT			
RALEIGH COUNTY AIRPORT AUTHORITY	18.4500	149.0	BLOCK	RAL			
RAMSON, TOWN OF	20.9700	192.0	BLOCK	JEF			
RAVENSWOOD, CITY OF (COUNCIL)	5.5800	11.0	BLOCK	JAC			
RED JACKET PUBLIC SERVICE DISTRICT	39.5000	327.0	FLAT	MGO			
RED SULPHUR PUBLIC SERVICE DISTRICT	16.2600	122.0	BLOCK	MNR			
RED SULPHUR PUBLIC SERVICE DISTRICT	20.5100	182.0	BLOCK	MNR			
REEDSVILLE, TOWN OF	5.0000	6.0	FLAT	PRE			
REEDY, TOWN OF	23.1750	226.5	BLOCK	ROA			
RICHMOND, J. H. SEWER SYSTEM, INC.	14.0691	90.0	BLOCK	CAB			Q
RICHMOND, J. H., SEWER SYSTEM, INC.	12.0473	63.0	BLOCK	CAB			Q
RICHWOOD, CITY OF	10.6200	45.0	BLOCK	NIC			
RIDGELEY, TOWN OF	11.3732	52.0	BLOCK	MIN			Q
RIPLEY, CITY OF (COUNCIL)	11.9000	56.0	BLOCK	JAC			
RIVESVILLE, TOWN OF (COUNCIL)	9.9000	37.0	BLOCK	MAR			
ROMNEY, CITY OF	22.5000	218.0	BLOCK	HAM			
RONCEVERTE, CITY OF	25.0450	257.0	BLOCK	GRE			
ROWLESBURG, TOWN OF	17.1250	131.0	BLOCK	PRE			
RUPERT, TOWN OF	2.3750	3.0	BLOCK	GRE			
RURAL POLLUTION TREAT., INC.	17.0550	130.0	BLOCK	MSH			
RURAL POLLUTION TREAT., INC.	19.5750	170.0	BLOCK	MSH			
SALEM, CITY OF	11.9000	58.0	MIN	HAR			
SALT ROCK PUBLIC SERVICE DISTRICT	31.7500	310.0	BLOCK	CAB			
SAND FORK, TOWN OF	8.0000	21.0	FLAT	GIL			
SANITARY ASSOCIATES	14.2200	92.0	BLOCK	JEF			
SC WATER & SEWER, INC.	11.7200	55.0	FLAT	POC			
SEWAGE SYSTEM, INC.	19.5600	169.0	FLAT	CAB			
SHADEE WOODS SUBDIVISION	28.5000	291.0	FLAT	MIN			
SHADY SPRING PUBLIC SERVICE DIST	24.2100	241.0	BLOCK	RAL			
SHADY SPRING PUBLIC SERVICE DIST	29.2500	297.0	BLOCK	RAL			

NAME	COST	RANKGAIN	TRATE	SERCO1	SERCO2	SERCO3	COD2
SHEPHERDSTOWN, CORPORATION OF	19.2600	162.0	BLOCK	JEF			B
SHINNSTON, CITY OF	29.5000	299.5	BLOCK	HAR			
SHINNSTON, CITY OF	29.5000	299.5	BLOCK	HAR			
SISSONVILLE PUBLIC SERVICE DISTRICT	24.5250	247.0	BLOCK	KAN			
SISTERSVILLE, CITY OF	23.7000	234.0	BLOCK	TYL			
SMITHERS, CITY OF	15.4800	112.0	BLOCK	FAY			
SNOWSHOE WATER & SEWER, INC.	8.7500	26.0	FLAT	POC			
SOPHIA, TOWN OF (COUNCIL)	12.3700	66.0	BLOCK	RAL			
SOPHIA, TOWN OF (COUNCIL)	14.5400	97.0	BLOCK	RAL			
SOUTH CHARLESTON, (COUNCIL)	12.2100	64.0	BLOCK	KAN			
SOUTH PUTNAM PUBLIC SERVICE DIST	19.3950	165.0	BLOCK	PUT			
SOUTHERN JACKSON COUNTY PSD	27.3150	277.0	BLOCK	JAC			
SPENCER, CITY OF	21.9000	208.0	BLOCK	ROA			
SPRING MILLS PUBLIC SERVICE, INC.	28.4800	288.5	BLOCK	BER			
SPRING VALLEY PUBLIC SERVICE DIST	8.4045	24.0	BLOCK	WAY			
SPRINGER RUN, INC.	22.5000	218.0	BLOCK				
ST. ALBANS, CITY OF (COUNCIL)	12.6900	71.0	BLOCK	KAN			
ST. MARYS, CITY OF	8.0550	22.0	BLOCK	PLE			
STANAFORD ACRES SEWERAGE SYSTEM, INC	28.0000	282.5	FLAT	RAL			
STAR CITY, TOWN OF	15.0350	105.0	BLOCK	MON			
STONEWOOD, TOWN OF (COUNCIL)	18.7400	152.0	BLOCK	HAR			B
STONEWOOD, TOWN OF (COUNCIL)	22.4700	214.0	BLOCK	HAR			B
SUBURBAN DISPOSAL, INC.	9.9500	38.0	BLOCK	KAN			
SUMMERSVILLE, CITY OF	21.5250	203.0	BLOCK	NIC			
SUMMIT PARK PUBLIS SERVICE DISTRICT	23.0850	223.0	BLOCK	HAR			
SUN VALLEY PUBLIC SERVICE DISTRICT	23.8597	236.0	BLOCK	HAR			
SYLVAN GROVE WASTE TREATMENT, INC.	25.8000	262.0	BLOCK	BER			
TENNERTON PUBLIC SERVICE DISTRICT	18.2250	147.0	BLOCK	UPS			
TERRA ALTA, TOWN OF	8.2250	23.0	BLOCK	PRE			
THOMAS, CITY OF	21.1500	196.0	BLOCK	TUC			
TILDEN WASTEWATER, INC.	12.0000	60.5	FLAT	RAL			
TIMBERLINE FOUR SEASONS UTIL., INC.	33.2100	316.0	BLOCK	TUK			
TRIADELPHIA, TOWN OF (COUNCIL)	13.8750	88.0	BLOCK	OHI			
TUSCAWILLA UTILITIES, INC.	16.6250	127.0	BLOCK	JEF			
UNION PUBLIC SERVICE DISTRICT	20.1850	177.0	BLOCK	KAN			
UNION SANITATION SERVICES, INC.	13.1000	79.0	BLOCK	WOO			
UNION-WILLIAMS PSD	32.8500	315.0	BLOCK	WOO	PLE		
UNION, TOWN OF (COUNCIL)	16.0200	120.0	BLOCK	MNR			
VAN PUBLIC SERVICE DISTRICT	13.6500	84.0	FLAT	BOO			
VIENNA, CITY OF	8.8300	29.0	BLOCK	WOO			
WARDENSVILLE, TOWN OF	18.1750	145.5	BLOCK	HDY			
WARM SPRINGS PUBLIC SERVICE DIST	25.7700	261.0	BLOCK	MOR			
WASTEWATER MANAGEMENT, INC.	20.5000	181.0	FLAT	WAY			
WAYNE, TOWN OF	15.7750	116.0	BLOCK	WAY			
WEBSTER SPRINGS PUBLIC SERVICE DIST	28.4900	290.0	BLOCK	WEB			
WEIRTON, CITY OF	12.3067	65.0	BLOCK	HAN	BRO		Q
WELCH, CITY OF	29.0250	294.5	BLOCK	MCD			
WELLSBURG, CITY OF	22.7967	221.0	BLOCK	BRO			Q
WEST DUNBAR PUBLIC SERVICE DISTRICT	11.1950	47.0	BLOCK	KAN			
WEST HAMLIN, TOWN OF	19.5500	168.0	BLOCK	LIN			
WEST UNION, TOWN OF (COUNCIL)	11.3350	51.0	BLOCK	DOD			
WESTON, CITY OF (COUNCIL)	21.2400	198.5	BLOCK	LEW			
WESTOVER, CITY OF	17.6350	137.0	BLOCK	MON			
WHEELING, CITY OF	12.3750	67.0	BLOCK	OHI			

NAME	COST	RANKGAIN	TRATE	SERCO1	SERCO2	SERCO3	COD2
WHITE OAK PUBLIC SERVICE DISTRICT	17.870	139.0	BLOCK	FAY			
WHITE SULPHUR SPRINGS, (COUNCIL)	21.240	198.5	BLOCK	GRE			
WHITEHALL PUBLIC SERVICE DISTRICT	16.500	124.0	BLOCK	MAR			
WHITESVILLE, TOWN OF	5.150	9.0	BLOCK	BOO			
WILL-O-BEND HOMEOWNERS CORP.	10.000	39.5	FLAT				
WILLIAMSBURG SEWER SYSTEM, INC.	10.000	39.5	FLAT	CAB			
WILLIAMSON, CITY OF	15.345	111.0	BLOCK	MGO			
WILLIAMSON, CITY OF	19.110	160.0	MIN	MGO			
WILLIAMSTOWN, CITY OF	21.365	202.0	BLOCK	WOO			
WILLOW SPRING PUB SER CORPORATION	43.470	330.0	BLOCK	JEF			
WINFIELD, TOWN OF	20.250	178.0	BLOCK	PUT			
WORTHINGTON, TOWN OF	29.250	297.0	BLOCK	MAR			